PLANS
NOT
TO
SCALE

STATE OF MONTANA	PROJECT NO.	SHEET NO.	TOTAL SHEETS
	RS-564-1(2)4	1	3

BUCK BRIDGE

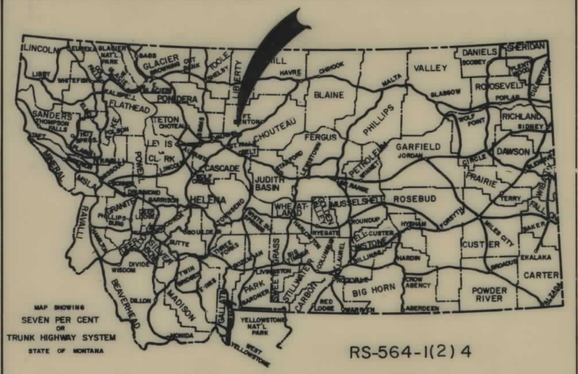

STATE OF MONTANA

DEPARTMENT OF HIGHWAYS

RIGHT OF WAY PLAN OF

FEDERAL AID PROJECT NO. RS-564-1(2)4 R/W RS-564-1(3)4 CONST.

BUCK BRIDGE

1.1 MILES

CONVENTIONAL SIGNS

RIGHT OF WAY LINE
CENTERLINE (℄) OR PROJECTED LINE
STK'D. CENTERLINE
PARCEL NUMBER
OWNERSHIP BOUNDARY
R/W USE EXISTING R/W LT. OR RT.
PRESENT TRAVELED WAY (P.T.W.)
R/W LINE FENCED
RAILROAD R/W
CONSTRUCTION LIMITS — CUT — FILL
FENCE LINE
CONTROL OF ACCESS WITH FENCE
CONTROL OF ACCESS WITHOUT FENCE
GATE IN FENCE
CATTLE GUARD=24'
STATE & NATIONAL BORDER LINES
CITY OR TOWN LIMITS LINE
COUNTY LINE
RESERVATION LINE
TOWNSHIP & SECTION LINE
1/2 SECTION LINE
1/4 SECTION LINE
SECTION CORNER — FOUND — UNFOUND
1/4 SECTION COR.
1/16 SECTION COR.
CENTER OF SECTION
TELEPHONE OR TELEGRAPH POLES IN PLACE
POWER POLES IN PLACE
TEL. OR TEL. OR POWER POLES TO BE MOVED
NEW PIPES
OLD PIPES IN PLACE
OUTLET DITCH
INLET DITCH
DITCHES
CHANNEL CHANGES
BRIDGE
RAILROADS

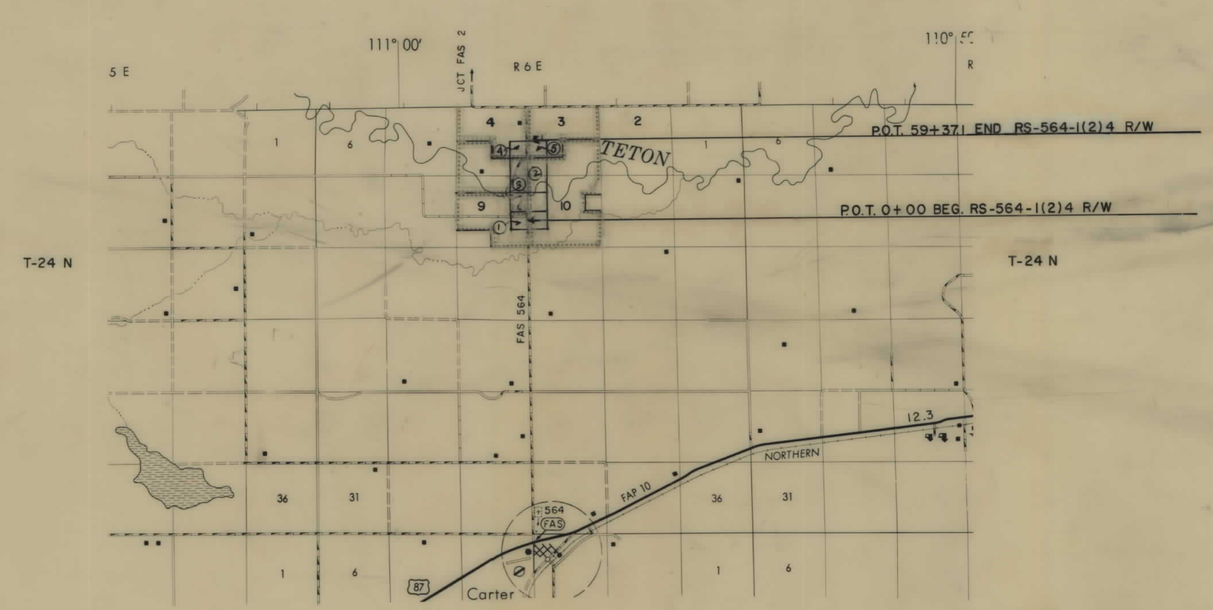

INDEX

PARCEL NO.	OWNERSHIPS	SHEET NO.
1	OSCAR W. THORPE	2
2	FRANK R. & IRENE KELLY	2,3
3	WILLIAM F. LOSHSE	2,3
4	FANNIE THORPE	3
5	PAUL E. & DORIS E. CRAIG	3

RELATED PROJECTS

ASSOCIATED PROJECT AGREEMENT NUMBERS

STATE OF MONTANA
DEPARTMENT OF HIGHWAYS

APPROVED: 4-10- 1978

R. P. RICHARDS
DIRECTOR OF HIGHWAYS
BY
ADMINISTRATOR
ENGINEERING DIVISION

MONTANA PROFESSIONAL REGISTERED ENGINEER & LAND SURVEYOR
JACK R. BECKERT
205 ES

U.S. DEPARTMENT OF TRANSPORTATION
FEDERAL HIGHWAY ADMINISTRATION

APPROVED:

DIVISION ENGINEER — DATE

AUTH. FOR ACQ. 4-14-78

RS-564-1 (2) 4 PE

STATE OF MONTANA	PROJECT NO.	SHEET NO.	TOTAL SHEETS
	RS -564-1(2)4	2	3

OWNERSHIPS

PARCEL	NAME	ADDRESS	TOTAL AREA	GROSS R/W AREA	P. T. W. AREA	AREA TO BE ACQUIRED	REMAINDER LEFT	REMAINDER RIGHT	CONST. PERMIT AREA
1	OSCAR W. THORPE	1800 1st AVE. NO. GREAT FALLS, MT.		.76 AC.	.23 AC.	.53 AC.			.40 AC.
2	FRANK R. & IRENE KELLY	CARTER, MONTANA 59420		SEE SHEET 3	"				
3	WILLIAM F. LOSHSE	CARTER, MONTANA 59420		"	"				

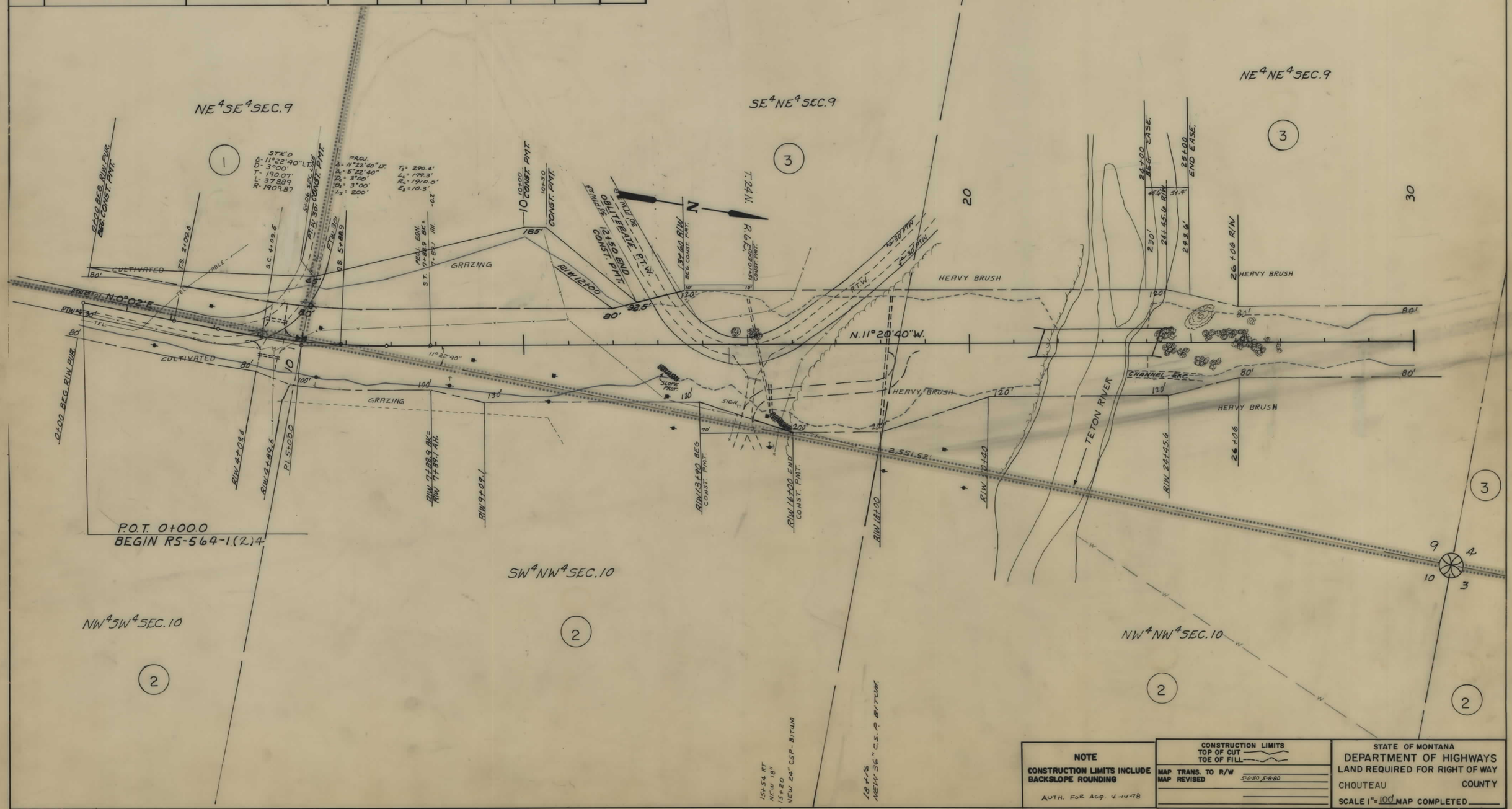

NOTE

CONSTRUCTION LIMITS INCLUDE BACKSLOPE ROUNDING

AUTH. FOR ACQ. 4-14-78

CONSTRUCTION LIMITS
TOP OF CUT
TOE OF FILL

MAP TRANS. TO R/W
MAP REVISED 5-6-80 5-8-80

STATE OF MONTANA
DEPARTMENT OF HIGHWAYS
LAND REQUIRED FOR RIGHT OF WAY
CHOUTEAU COUNTY
SCALE 1" = 100' MAP COMPLETED

STATE OF MONTANA	PROJECT NO.	SHEET NO.	TOTAL SHEETS
	RS-564-1(2)4	3	3

OWNERSHIPS

PARCEL	NAME	ADDRESS	TOTAL AREA	GROSS R/W AREA	P.T.W. AREA	AREA TO BE ACQUIRED	REMAINDER LEFT	REMAINDER RIGHT	EASEMENT AREA	CONSTRUCTION PERMIT AREA
2	FRANK R. & IRENE KELLY	CARTER, MONTANA 59420		2.1 AC.	.43 AC	1.68 AC.				.07
3	WILLIAM F. LOHSE	CARTER, MONTANA 59420		19.5 AC.	1.3 AC.	18.2 AC.			53 AC.	2.1 ± AC
4	FANNIE THORPE	c/o FRANK KELLY, CARTER, MONT.		4.9 AC.	1.4 AC.	3.5 AC.				
5	PAUL E. & DORIS E. CRAIG	CARTER, MONTANA 59420		1.9 AC.	.62 AC.	1.3 AC.				

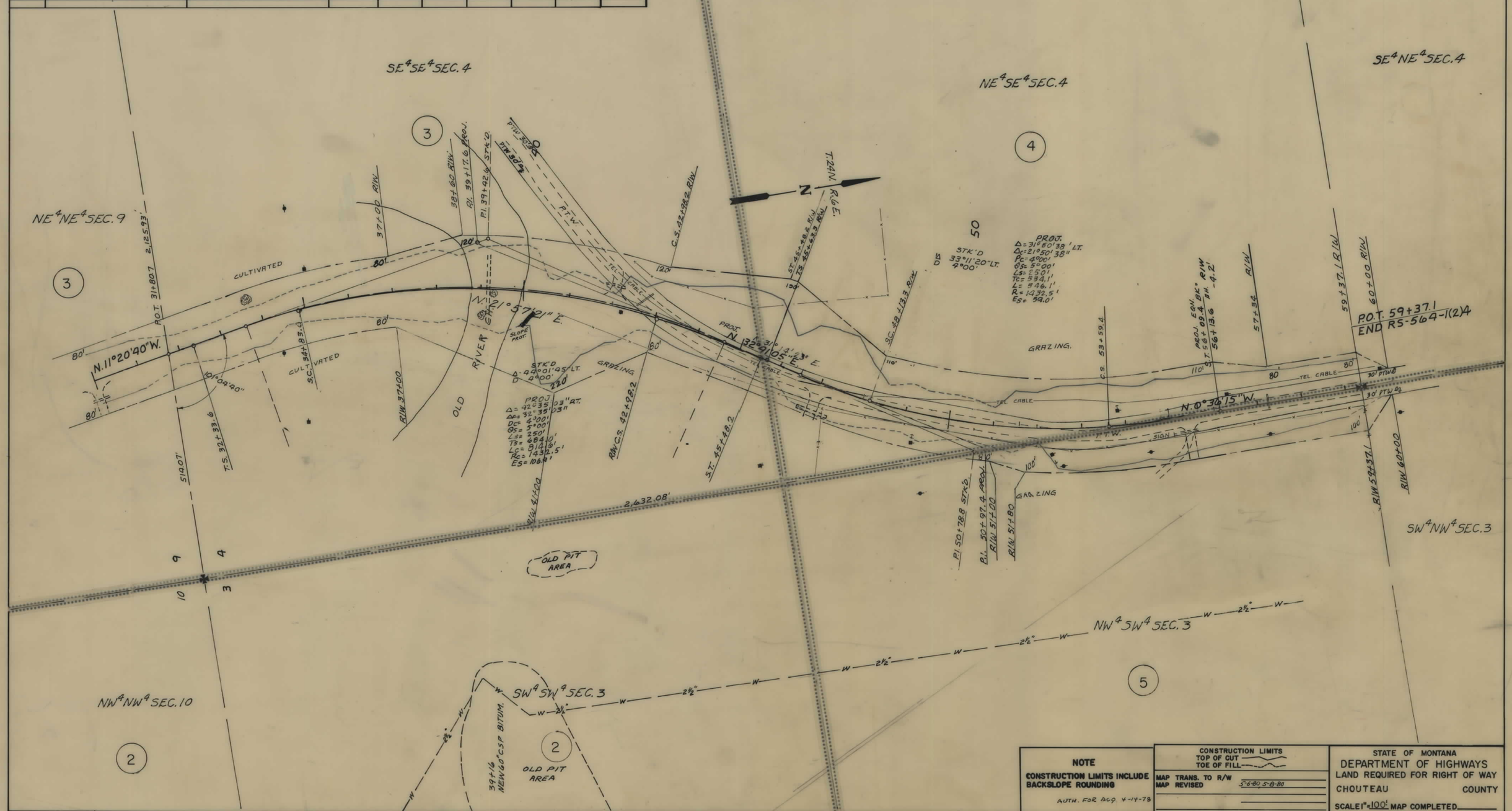

NOTE

CONSTRUCTION LIMITS INCLUDE BACKSLOPE ROUNDING

AUTH. FOR ACQ. 4-14-78

CONSTRUCTION LIMITS
TOP OF CUT
TOE OF FILL

MAP TRANS. TO R/W 5-6-80
MAP REVISED 5-8-80

STATE OF MONTANA
DEPARTMENT OF HIGHWAYS
LAND REQUIRED FOR RIGHT OF WAY
CHOUTEAU COUNTY
SCALE 1" = 100' MAP COMPLETED