PLANS
NOT
TO
SCALE

STATE	PROJECT NO.	SHEET NO.	TOTAL SHEETS
MONT.	AR 2120 1247 1200	1	2

STATE OF MONTANA

DEPARTMENT OF HIGHWAYS

RIGHT OF WAY PLAN OF FEDERAL AID PROJECT NO. AR 2120 1247 1200

DEER LODGE MAIN STREET

COTTONWOOD CREEK

POWELL COUNTY

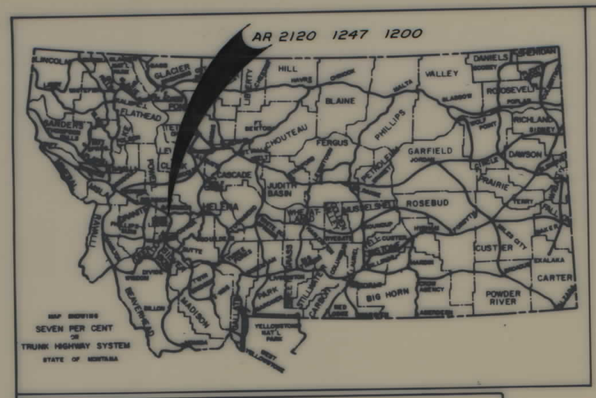

CONVENTIONAL SIGNS

PROPOSED RIGHT OF WAY LINE
EXISTING RIGHT OF WAY LINE
RAILROAD RIGHT OF WAY LINE
CENTERLINE (℄) OR PROJECTED LINE
STK'D CENTERLINE
OWNERSHIP BOUNDARY
PRESENT TRAVELED WAY (P.T.W.)
R/W LINE FENCED — EX. R/W
CONSTRUCTION LIMITS — CUT — FILL
FENCE LINE
CONTROL OF ACCESS WITH FENCE
LIMITED ACCESS
EXISTING LIMITED ACCESS
GATE IN FENCE
CATTLE GUARD = 24'
STATE & NATIONAL BORDER LINES
CITY OR TOWN LIMITS LINE
COUNTY LINE
RESERVATION LINE
TOWNSHIP & SECTION LINE
1/4 & 1/2 SECTION LINE
SECTION CORNER — FOUND — UNFOUND
1/4 SECTION COR.
1/16 SECTION COR.
CENTER OF SECTION
TELEPHONE OR TELEGRAPH POLES IN PLACE
POWER POLES IN PLACE
TEL. OR TEL. OR POWER POLES TO BE MOVED
NEW PIPES
OLD PIPES IN PLACE
OUTLET DITCH
INLET DITCH
DITCHES
CHANNEL CHANGES
BRIDGES
RAILROADS
PARCEL NUMBER — 7
NEW APPROACH
EXISTING APPROACH
LIMITED ACCESS

RELATED PROJECTS

ASSOCIATED PROJECT AGREEMENT NUMBERS

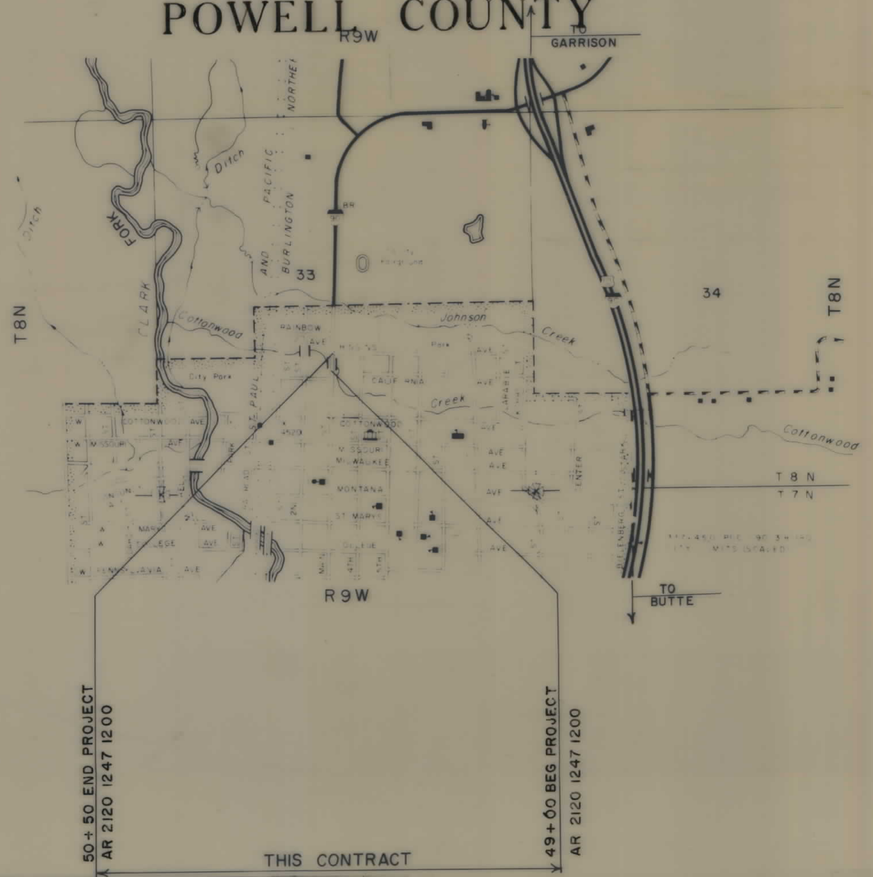

INDEX

PARCEL NO.	OWNERSHIPS	SHEET NO.
1	JUDITH CAROL AMES	2
2	DAVID G & CATHERINE DIXON	2
3	PHILIP J. & LUCILE HORSWELL C/O	
	GALE L. HORSWELL SR	2
4	WILLIAM E. & MAXINE YOUNG	2

STATE OF MONTANA
DEPARTMENT OF HIGHWAYS

APPROVED: January 28 19 87

GARY J WICKS
DIRECTOR OF HIGHWAYS
BY [signature]
CHIEF
PRECONSTRUCTION BUREAU

MONTANA
STEPHEN C. KOLOGI
1241 E
REGISTERED PROFESSIONAL ENGINEER

U.S. DEPARTMENT OF TRANSPORTATION
FEDERAL HIGHWAY ADMINISTRATION

APPROVED:

DIVISION ADMINISTRATOR — DATE

AUTH FOR ACQ 1-29-82

STATE OF MONTANA	AR 2120 1247 1200	SHEET NO. 2	TOTAL SHEETS 2

DEER LODGE MAIN STREET
COTTONWOOD CREEK

OWNERSHIPS

PARCEL	NAME	ADDRESS	TOTAL AREA	GROSS R/W AREA	P.T.W. AREA	AREA TO BE ACQUIRED	REMAINDER LEFT	REMAINDER RIGHT	CONST. PERM. AREA	EASE. AREA
1	JUDITH CAROL AMES	2001 PENMAR AVE., VENICE, CA. 90291								675 S.F.
2	DAVID G. & CATHERINE DIXON	105 MAIN ST., " " " "								225 S.F.
3	PHILIP J. & LUCILE HORSWELL C/O								760 S.F.	
	GALE L. HORSWELL SR.	809-4TH ST., " " " "							240 S.F.	
4	WILLIAM E. & MAXINE YOUNG	P.O. BOX 568, " " " "								

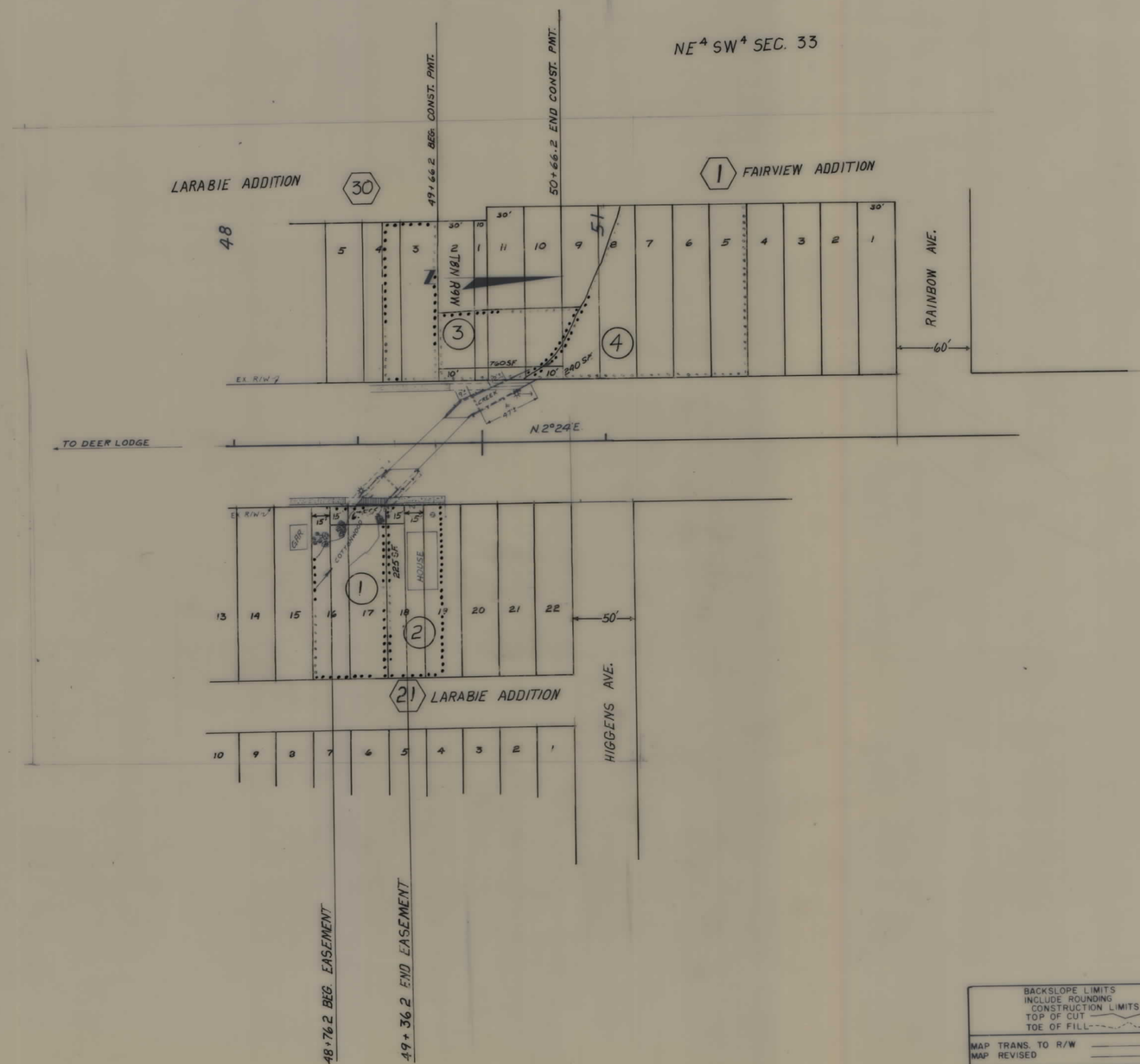

BACKSLOPE LIMITS
INCLUDE ROUNDING
CONSTRUCTION LIMITS
TOP OF CUT
TOE OF FILL

MAP TRANS. TO R/W
MAP REVISED

FHWA APPROVAL
AUTH. FOR ACQ 1-29-82

STATE OF MONTANA
DEPARTMENT OF HIGHWAYS
LAND REQUIRED FOR RIGHT OF WAY
POWELL COUNTY

SCALE 1" = 50' MAP COMPLETED