

# MONTANA DEPARTMENT OF TRANSPORTATION

STATE	RIGHT OF WAY	SHEET NO.	TOTAL SHEETS
MONTANA		1	28
R/W ID.	STPU 1899(42)		
PROJECT NO.	8678-042-000		

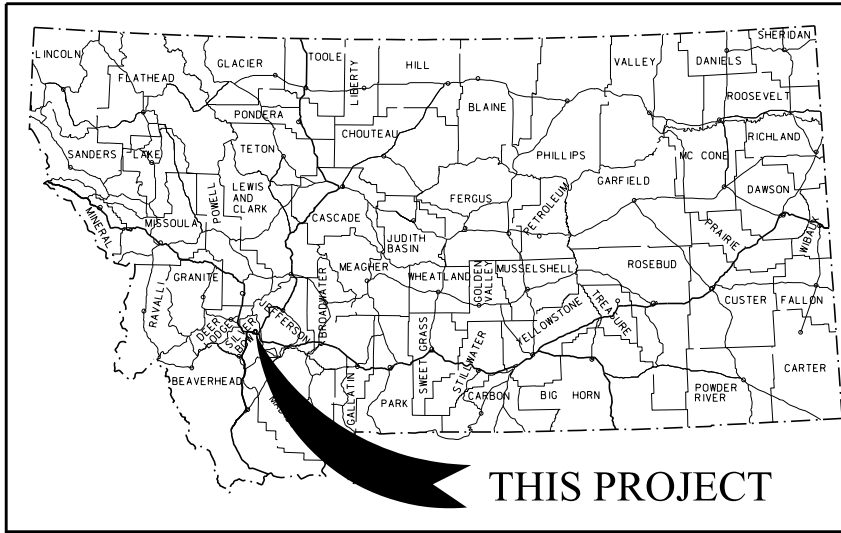
EXCELSIOR AVE & PARK ST-BUTTE

## RIGHT OF WAY PLAN

### FEDERAL AID PROJECT STPU 1899(42)

### EXCELSIOR AVE & PARK ST-BUTTE

### SILVER BOW COUNTY



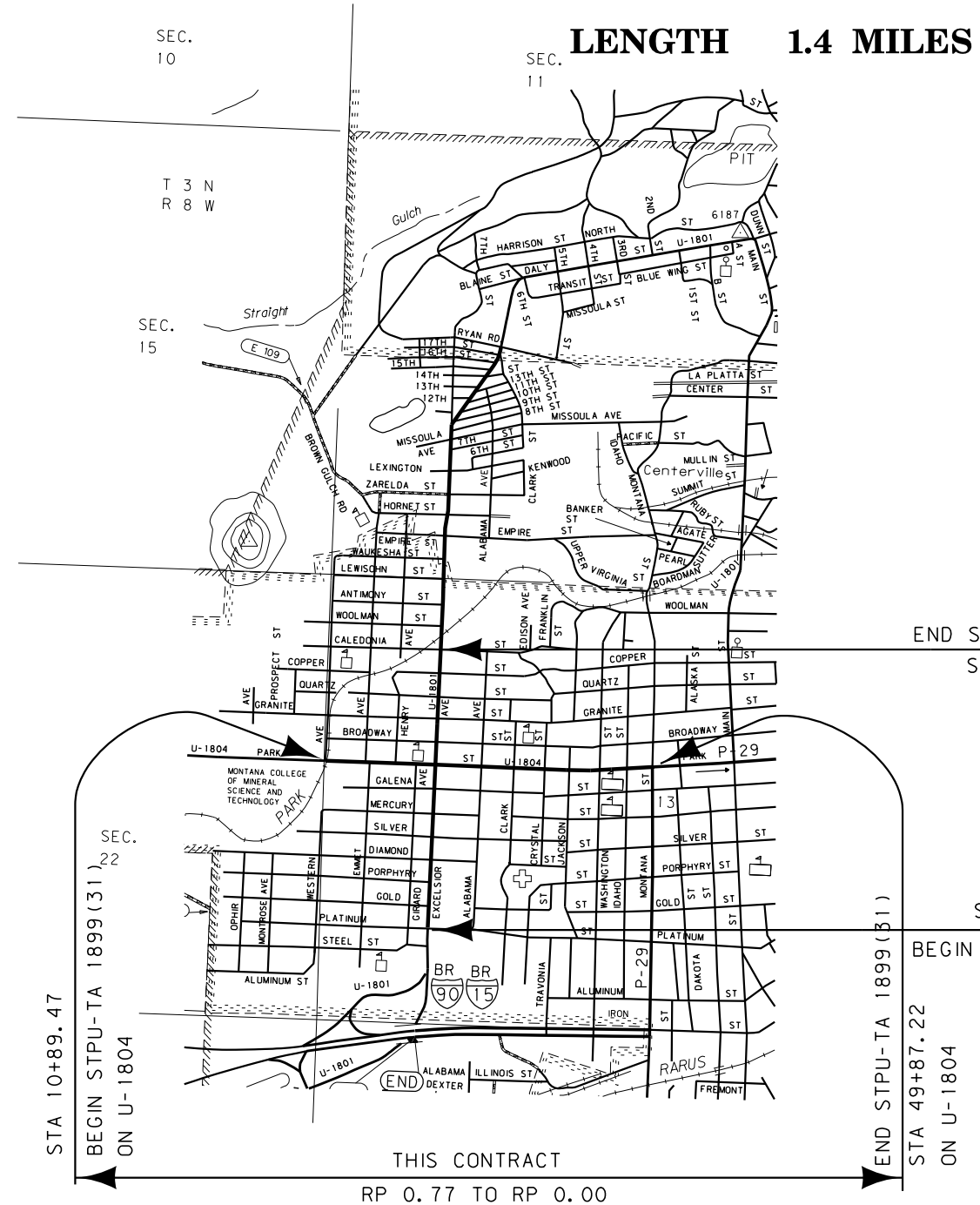
THIS PROJECT

#### PLAN LEGEND

- PROPOSED RIGHT OF WAY LINE
- EXISTING RIGHT OF WAY LINE
- RAILROAD RIGHT OF WAY LINE
- RIGHT OF WAY BASELINE
- STK'D CENTERLINE
- SECTION LINE
- OWNERSHIP BOUNDARY
- FULL ACCESS CONTROL
- LIMITED ACCESS CONTROL
- EXISTING FULL ACCESS CONTROL
- EXISTING LIMITED ACCESS CONTROL
- PRESENT TRAVELED WAY (P.T.W.)
- FENCE LINE
- EXISTING GUARDRAIL
- PROPOSED GUARDRAIL
- GATE IN FENCE
- CATTLE GUARD: EXIST. - PROPOSED
- SECTION CORNER
- 1/4 SECTION CORNER
- CLOSING CORNER
- MEANDER CORNER
- CENTER OF SECTION
- 1/16 SECTION CORNER FOUND
- RIGHT OF WAY MONUMENT
- PROPERTY CORNER PIN
- POWER POLE IN PLACE
- TELEPHONE POLE IN PLACE
- TELEGRAPH POLE IN PLACE
- LIGHT POLE
- PROPOSED CULVERT
- EXISTING CULVERT
- OUTLET DITCH
- INLET DITCH
- EXISTING DITCH
- CHANNEL CHANGES
- DITCH BLOCK
- RIPRAP
- BRIDGES
- RAILROADS
- PARCEL NUMBERS
- APPROACH: EXIST.-PROPOSED

ASSOCIATED PROJECTS
STPU-TA 1899(31)PE

RELATED PROJECTS
M 1804(1)
I 115-2(3)126



END STPU-TA 1899(31)  
 STA. 93+60.99  
 ON U-1801  
 THIS CONTRACT  
 RP 0.48 TO RP 1.11  
 STA. 60+70.00  
 BEGIN STPU-TA 1899(31)  
 ON U-1801

STA 10+89.47  
 BEGIN STPU-TA 1899(31)  
 ON U-1804  
 THIS CONTRACT  
 RP 0.77 TO RP 0.00  
 END STPU-TA 1899(31)  
 STA 49+87.22  
 ON U-1804

SEE SHEET NO. 2-6 FOR OWNERSHIP NAMES, ADDRESSES, AREAS, ETC.

FOR EXISTING R/W RETRACEMENT, SEE C.O.S. 1055A-RT & 1056A-RT

GRID STATE PLANE COORDINATES  
 THIS IS A STATE PLANE COORDINATE PROJECT. ALL DIMENSIONS, DISTANCES AND AREAS ON THIS PROJECT ARE GRID, EXCEPT FOR THE EXISTING R/W WIDTH DIMENSION, WHICH IS RECORD.  
 THE COMBINATION SCALE FACTOR IS 0.999270435



CONSTRUCTION LIMITS	MAP REVISED
CUT SECTION	
TRANSITION	
TOE OF FILL	
BACKSLOPE LIMITS	FHWA/MDT APPROVAL
INCLUDE ROUNDING	4/27/18

OWNERSHIP

PARCEL	NAME	ADDRESS	TOTAL AREA	GROSS R/W AREA	EX. EASE. AREA	NET AREA	REMAINDER		CONST. PMT. AREA	EASEMENT AREA	SHEET NO.
							LEFT	RIGHT			
1	THE FIRST PRESBYTERIAN CHURCH OF BUTTE	901 W. PLATINUM ST. BUTTE, MT 59701	22,525 SF	182 SF		182 SF	22,343 SF				7 & 20
2	EDL & DGL, LLC	PO BOX 4513, BUTTE, MT 59701			OWNER NOTIFICATION ONLY						7
3	JOHN ROBERT SLETTEN LIVING TRUST	MAIL TO: SRD PROPERTIES, BUTTE, MT 59701			OWNER NOTIFICATION ONLY						7
4	ROBERT R. & PAMELA S. GREEN	900 W. GOLD ST. BUTTE, MT 59701	4,500 SF	71 SF		71 SF	4,429 SF				7 & 20
5	MICHAEL A. SHUTEY	522 S. EXCELSIOR AVE. BUTTE, MT 59701			FOR NEGOTIATIONS ONLY						7
6	RAELENE M. OGRIN, ETAL	907 W. GOLD ST. BUTTE, MT 59701			OWNER NOTIFICATION ONLY						7 & 20
7	CHARLES & DIANE DELANEY	520 S. EXCELSIOR AVE. BUTTE, MT 59701			OWNER NOTIFICATION ONLY						7
8	MF MONTANA, LLC	PO BOX 128, EPHRATA, WA 98823	11,413 SF						104 SF		7 & 20
9	JIGGS W. ELPHISON & CARMELLA ELPHISON	510 S. EXCELSIOR AVE. BUTTE, MT 59701			OWNER NOTIFICATION ONLY						7
10	SHANNON KRISTOPHER DOHERTY-MURRAY	821 W. PORPHYRY ST. BUTTE, MT 59701			OWNER NOTIFICATION ONLY						8
11	BARABARA L. BURNS & EVELYN BELANGER	2820 GLADSTONE AVE. BUTTE, MT 59701			FOR NEGOTIATIONS ONLY						8
12	E & I PROPERTIES, LLC	200 W. PARK ST. BUTTE, MT 59701			OWNER NOTIFICATION ONLY						19
13	SHARON LEE AMUNDSON	736 3RD ST. CLARKSTON, WA 99403			OWNER NOTIFICATION ONLY						8
14	SETH AUSTIN REEDY	408 S. EXCELSIOR AVE. BUTTE, MT 59701			OWNER NOTIFICATION ONLY						8
15	E & I PROPERTIES, LLC	200 W. PARK ST. BUTTE, MT 59701			OWNER NOTIFICATION ONLY						19
16	PETER S. HRISTOU, ETAL	409 S. EXCELSIOR AVE. BUTTE, MT 59701			OWNER NOTIFICATION ONLY						8
17	STEPHEN H., SR. & MARGARET CARLIN GOOD	425 RIVERSIDE DR. APT. 9J, NEW YORK, NY 10025			OWNER NOTIFICATION ONLY						8
18	GORDON L. & ELLEN B. CRAIN	405 S. EXCELSIOR AVE. BUTTE, MT 59701			OWNER NOTIFICATION ONLY						8
19	VIVIAN C. AAMOLD	400 S. EXCELSIOR AVE. BUTTE, MT 59701			OWNER NOTIFICATION ONLY						8
20	CYNTHIA M. COHAN	401 S. EXCELSIOR AVE. BUTTE, MT 59701			OWNER NOTIFICATION ONLY						8
21	OCONNEL PHARMACY HOLDINGS, LLC	327 S. EXCELSIOR AVE. BUTTE, MT 59701			FOR NEGOTIATIONS ONLY						8
22	TRAVIS J. & TONYA C. HAUCK	4430 CRIMSON CT. HELENA, MT 59602			OWNER NOTIFICATION ONLY						8
23	RICHARD DUANE & DONALD CARROLL CHRISTIANSON	3433 BECK ST. HELENA, MT 59601			OWNER NOTIFICATION ONLY						8
24	ANDREW BRENNAN	3153 BARRY AVE. LOS ANGELES, CA 90066			OWNER NOTIFICATION ONLY						8
25	R. L. PROPERTIES, LLC	306 S. EXCELSIOR AVE. BUTTE, MT 59701			OWNER NOTIFICATION ONLY						8
26	CLAUDIA L. RAPKOCH	3423 EDNA ST. HONOLULU, HI 96815			OWNER NOTIFICATION ONLY						8
27	STUDENT STUDIOS, LLC	2200 CLEOPATRA PL NE ALBUQUERQUE, NM 87112			OWNER NOTIFICATION ONLY						8
28	JENNIFER R. CRIPE	2885 SANFORD AVE. SW # 30859 GRANDVILLE, MI 49418			OWNER NOTIFICATION ONLY						8-9
29	BARBARA J. KENISON	901 W. SILVER ST. BUTTE, MT 59701			OWNER NOTIFICATION ONLY						8-9
30	JEFF D. LASLOVICH	131 MOUNTAIN VIEW ST. ANACONDA, MT 59711			OWNER NOTIFICATION ONLY						9
31	JAMES V. & JACQUELINE D. GALIPEAU	5850 EASTWOOD LN. MISSOULA, MT 59803			OWNER NOTIFICATION ONLY						9
32	PAUL CLARK HOME	207 S. EXCELSIOR AVE. BUTTE, MT 59701			OWNER NOTIFICATION ONLY						9
33	BLACK STEER CANYON PROPOERTIES, LLC	1127 WAUKESHA ST. BUTTE, MT 59701			OWNER NOTIFICATION ONLY						9
34	TAYLOR B. PATTERSON	130 S. EXCELSIOR AVE. 59701			OWNER NOTIFICATION ONLY						9
35	PATRICK J. & MARGARET M. DUDLEY	127 S. EXCELSIOR AVE. BUTTE, MT 59701			OWNER NOTIFICATION ONLY						9
36	CROWN WEST II	PO BOX 3287 BUTTE, MT 59702			OWNER NOTIFICATION ONLY						9
37	O & O PROPERTIES	PO BOX 528, BUTTE, MT 59701			OWNER NOTIFICATION ONLY						9
38	MICHAEL D. JR. & JANICE M. HOGAN	1138 W. MERCURY ST. BUTTE, MT 59701			OWNER NOTIFICATION ONLY						9
39	KURT & KIM SHORT KRUEGER	100 S. EXCELSIOR AVE. BUTTE, MT 59701			OWNER NOTIFICATION ONLY						9
40	DONALD GRIFFIN	109 S. EXCELSIOR AVE. BUTTE, MT 59701			OWNER NOTIFICATION ONLY						9
41	DKL LLC.	1406 WILD APPLE LN. CORVALLIS, MT 59828			OWNER NOTIFICATION ONLY						9
42	JO ANNE MARTIN REVOCABLE LIVING TRUST	15 S. EXCELSIOR AVE. BUTTE, MT 59701			OWNER NOTIFICATION ONLY						9
43	DAVID A. & JEAN RUPPERT	849 W. GALENA ST. BUTTE, MT 59701			FOR NEGOTIATIONS ONLY						9-10
44	MARY PAT & JAMES A. SALMONSEN	70 ALYUIA LN. BUTTE, MT 59701			OWNER NOTIFICATION ONLY						9
45	MARC & BRENDA GLINES	PO BOX 175, ENNIS, MT 59729			OWNER NOTIFICATION ONLY						9-10
46	ROBERT L. TURNER	7 S. EXCELSIOR AVE. BUTTE, MT 59701			OWNER NOTIFICATION ONLY						10
47	CHS INC.	ATTN MS 664, SAINT PAUL, MN. 55164-0089			FOR NEGOTIATIONS ONLY						10 & 15
48	DANIEL C. LEWIS	5 S. EXCELSIOR AVE. BUTTE, MT 59701			OWNER NOTIFICATION ONLY						10 & 15

STATE	RIGHT OF WAY	SHEET NO.	TOTAL SHEETS
MONTANA		2	28
R/W ID.	STPU 1899(42)		
PROJECT NO.	8678-042-000		

EXCELSIOR AVE & PARK ST-BUTTE

RIGHT-OF-WAY COORDINATE ASCII FILES

R/W BREAK COORDS: 8678000ROBRKZ01 EXCEL.t+x+  
R/W BREAK COORDS: 8678000ROBRKZ01 PARK.t+x+  
R/W BASELINE COORDS: 8678000ROBASZ01 EXCEL.t+x+  
R/W BASELINE COORDS: 8678000ROBASZ01 PARK.t+x+  
ALL FILES ARE LOCATED ON THE CADD SERVER  
IN THE RO DIRECTORY, UNDER PROJECT: 8678000



CONSTRUCTION LIMITS  
CUT SECTION TOP OF CUT  
TRANSITION  
TOE OF FILL  
BACKSLOPE LIMITS INCLUDE ROUNDING

MAP REVISED 6/28/18, 10/3/18

FHWA/MDT APPROVAL 4/27/18

C:\DGN\8678000\roowmz01.dgn  
10/10/2018  
10:26:25 AM CPS-U1757

FOR EXISTING R/W RETRACEMENT, SEE  
C. O. S. 1055A-RT & 1056A-RT

GRID STATE PLANE COORDINATES

THIS IS A STATE PLANE COORDINATE PROJECT. ALL DIMENSIONS, DISTANCES AND AREAS ON THIS PROJECT ARE GRID, EXCEPT FOR THE EXISTING R/W WIDTH DIMENSION, WHICH IS RECORD.  
THE COMBINATION SCALE FACTOR IS 0.999270435

- NOTES:
1. THE PROPOSED R/W LINE WHERE A SPIRAL CURVE TRANSITION IS USED IS A CHORD RATHER THAN A CONCENTRIC CURVE.
  2. ALL STATIONS AND OFFSETS FOR R/W BREAKS ARE IN REFERENCE TO THE R/W BASELINE.

MONTANA DEPARTMENT OF TRANSPORTATION  
RIGHT OF WAY PLAN  
SILVER BOW COUNTY

OWNERSHIP

PARCEL	NAME	ADDRESS	TOTAL AREA	GROSS R/W AREA	EX. EASE. AREA	NET AREA	REMAINDER		CONST. PMT. AREA	EASEMENT AREA	SHEET NO.
							LEFT	RIGHT			
49	LANDON D. & CAROLYN N. LEWIS	3 S. EXCELSIOR AVE. BUTTE, MT 59701			FOR NEGOTIATIONS ONLY						10 & 15
50	NICHOLAS & TRACY L. BLAVATSKY	3 N. EXCELSIOR AVE. BUTTE, MT 59701			FOR NEGOTIATIONS ONLY						10 & 15
51	SHAWN M. & JENNIFER L. SMITH	1925 E VISTA RIDGE CT DRAPER, UT 84020			OWNER NOTIFICATION ONLY						10 & 15
52	MILDRED M. PARENT, ETAL	5 N. EXCELSIOR AVE. BUTTE, MT 59701			OWNER NOTIFICATION ONLY						10 & 15
53	DONALD JR & BRETT KRONENBERGER	9 N. EXCELSIOR AVE. BUTTE, MT 59701			OWNER NOTIFICATION ONLY						10
54	BIG SKY BMG, LLC	2923 SANDERS AVE. BUTTE, MT 59701			OWNER NOTIFICATION ONLY						10
55	OPPORTUNITY KNOCKS RE, LLC	118 E. 7TH ST. STE. 1E, ANACONDA, MT 59711			OWNER NOTIFICATION ONLY						19
56	LAWRENCE N. & DEBORAH B. SMITH	27 N. EXCELSIOR AVE. BUTTE, MT 59701			OWNER NOTIFICATION ONLY						10
57	HISTORIC MONTANA PROPERTIES	1665 W. SHADOWRIDGE DR. FAYETTEVILLE, AR 72701			OWNER NOTIFICATION ONLY						10
58	SANDRA S. JOHNSON	1003 W. BROADWAY ST. BUTTE, MT 59701	6,000 SF					54 SF			10 & 21
59	THAD & MICHELLE STINSON	106 A ST. BELT, MT. 59412			OWNER NOTIFICATION ONLY						10-11
60	THE CARLSON FAMILY TRUST	852 W. GRANITE ST. BUTTE, MT 59701			OWNER NOTIFICATION ONLY						10-11
61	BYRON & SHELLEY SORDO	3813 SPRINGCREEK DR. MODESTO, CA. 95355			OWNER NOTIFICATION ONLY						11
62	STEVEN P. HEINZ & JOAN L. KADESCH-HEINZ	855 W. GRANITE ST. BUTTE, MT 59701			FOR NEGOTIATIONS ONLY						11
63	GARY M. & RUTHANNE MONAHAN	201 N. EXCELSIOR AVE. APT. 203 BUTTE, MT 59701			OWNER NOTIFICATION ONLY						11
64	FIX IT OR EFF IT, LLC	2535 GILBERT AVE. MISSOULA, MT 59802			OWNER NOTIFICATION ONLY						11
65	NICHOLAS C. BUBNASH III	850 W. QUARTZ ST. BUTTE, MT 59701			FOR NEGOTIATIONS ONLY						11
66	JON T. MILLER	221 N. EXCELSIOR AVE. BUTTE, MT 59701			OWNER NOTIFICATION ONLY						11
67	PEGGY LUKER & HEATHER LINGLE	16219 N. SAKI DR. FOUNTAIN HILLS, AZ 85268			OWNER NOTIFICATION ONLY						11
68	HENRY GONSHAK & NANCY COUGHLIN	855 QUARTZ ST. BUTTE, MT 59701	3,006 SF					21 SF			11 & 22
69	ANGIE R. JACKSON & SHERRY A. REID	3328 BIG FLAT RD. MISSOULA, MT 59804			FOR NEGOTIATIONS ONLY						11
70	AMELIA D. AINSWORTH	316 N. EXCELSIOR AVE. BUTTE, MT 59701			OWNER NOTIFICATION ONLY						11
71	MICHAEL JAMES & EUSTASHA ADAMS	317 N. EXCELSIOR AVE. BUTTE, MT 59701			OWNER NOTIFICATION ONLY						11
72	FRANCES G. METESH	221 PROSPECT AVE. BUTTE, MT 59701			OWNER NOTIFICATION ONLY						11-12
73	JIM L. WESTENSEE & ROGER G. HARDIN	319 N. EXCELSIOR AVE. BUTTE, MT 59701			OWNER NOTIFICATION ONLY						11-12
74	JULIE L. CORBIN	1445 SAGE ST. BUTTE, MT. 59701			FOR NEGOTIATIONS ONLY						12
75	TODD M. & TRISHA J. RYDLACH	901 WEST COPPER ST. BUTTE, MT 59701	3,000 SF					85 SF			12 & 23
76	RANCLAND PROPERTIES LLC	36 S. STATE ST. STE. 500 SALT LAKE CITY, UT. 84111			FOR NEGOTIATIONS ONLY						12
77	WILLIAM B. MACGREGOR	423 N. EXCELSIOR AVE. BUTTE, MT 59701			OWNER NOTIFICATION ONLY						12 & 23
78	MOON REAL ESTATE, LLC	1200 W. PORPHYRY ST. BUTTE, MT 59701			FOR NEGOTIATIONS ONLY						12
79	FRANKLIN FAMILY REVOCABLE TRUST	PO BOX 7953, HELENA, MT 59604			OWNER NOTIFICATION ONLY						12
80	BUTTE SILVER BOW COUNTY	155 W. GRANITE ST. BUTTE, MT 59701-9206			FOR NEGOTIATIONS ONLY						13
81	MONTANA TECH OF THE UNIVERSITY OF MONTANA	1300 W. PARK ST. BUTTE, MT 59701-8932			OWNER NOTIFICATION ONLY						13
82	MONTANA TECH OF THE UNIVERSITY OF MONTANA	1301 W. PARK ST. BUTTE, MT 59701-8931			FOR NEGOTIATIONS ONLY						13
83	1135 ESTATES LLC, A MONTANA LIMITED LIABILITY COMPANY	5504 PROSPECT DR. MISSOULA, MT 59808			OWNER NOTIFICATION ONLY						13
84	CRAIG & SUSAN GRINDE	2711 8TH ST NE, EAST WENATCHEE, WA 98802-4716			OWNER NOTIFICATION ONLY						13
85	MALCOLM BAKER	PO BOX 157 RED LODGE, MT 59068			FOR NEGOTIATIONS ONLY						13
86	MARGARET T. RICCI	1206 W. 4TH ST. ANACONDA, MT 59711			OWNER NOTIFICATION ONLY						13
87	MICHAEL R. & THERESA F. CAROLLO	875 FIELD ST. LAKEWOOD, CO 80215			OWNER NOTIFICATION ONLY						13
88	JOAN GRIFFITH	3752 HARPER DR. BILLINGS, MT 59102			OWNER NOTIFICATION ONLY						13
89	ERIC KAUPANGER	7220 E. CAMINO SANTO, SCOTTSDALE, AZ 85260			OWNER NOTIFICATION ONLY						13
90	JOHN JAKUPCAK GANTOR TRUST	625 MAIN ST. BUTTE, MT 59701			OWNER NOTIFICATION ONLY						13
91	EMPOWERING PROPERTIES, LLC	106 HARRY CT. HAMILTON, MT 59840			OWNER NOTIFICATION ONLY						13
92	BENNY P. SANDOVAL	2617 WALNUT ST. BUTTE, MT 59701			OWNER NOTIFICATION ONLY						13
93	PLEIADES, LLC	PO BOX 3904, BUTTE, MT 59702			OWNER NOTIFICATION ONLY						13
94	L&C PROPERTY MANAGEMENT, LLC	PO BOX 44, CLANCY, MT 59634			OWNER NOTIFICATION ONLY						13

STATE	RIGHT OF WAY	SHEET NO.	TOTAL SHEETS
MONTANA		3	28
R/W ID.		STPU 1899(42)	
PROJECT NO.		8678-042-000	

EXCELSIOR AVE & PARK ST-BUTTE



CONSTRUCTION LIMITS  
CUT SECTION TOP OF CUT  
TRANSITION  
TOE OF FILL  
BACKSLOPE LIMITS INCLUDE ROUNDING

MAP REVISED 6/28/18, 10/3/18

FHWA/MDT APPROVAL 4/27/18

3 MDT MONTANA DEPARTMENT OF TRANSPORTATION  
2  
1

C:\DGN\8678000\roownz01.dgn  
10/10/2018  
10:26:28 AM CPS - U1757

FOR EXISTING R/W RETRACEMENT, SEE  
C. O. S. 1055A-RT & 1056A-RT

GRID STATE PLANE COORDINATES

THIS IS A STATE PLANE COORDINATE PROJECT. ALL DIMENSIONS, DISTANCES AND AREAS ON THIS PROJECT ARE GRID, EXCEPT FOR THE EXISTING R/W WIDTH DIMENSION, WHICH IS RECORD.  
THE COMBINATION SCALE FACTOR IS 0.999270435

- NOTES:
1. THE PROPOSED R/W LINE WHERE A SPIRAL CURVE TRANSITION IS USED IS A CHORD RATHER THAN A CONCENTRIC CURVE.
  2. ALL STATIONS AND OFFSETS FOR R/W BREAKS ARE IN REFERENCE TO THE R/W BASELINE.

MONTANA DEPARTMENT OF TRANSPORTATION  
RIGHT OF WAY PLAN  
SILVER BOW COUNTY

OWNERSHIP

PARCEL	NAME	ADDRESS	TOTAL AREA	GROSS R/W AREA	EX. EASE. AREA	NET AREA	REMAINDER		CONST. PMT. AREA	EASEMENT AREA	SHEET NO.
							LEFT	RIGHT			
95	MARTHA R. SORINI	822 EMPIRE ST. BUTTE, MT 59701									13
	NPI TO: MICHAEL W. MUHLESTEIN										
96	MARTHA R. SORINI	705 KENTWOOD ST. BUTTE, MT 59701									13
97	ANDREW C. & CHAREN A. MCFARLAND	115 LAKESHORE DR. ANACONDA, MT 59711									14
98	DANIEL T. CORNELL	1060 W. PARK ST. BUTTE, MT 59701									14
99	JAMES L. REED	1308 W. BROADWAY ST. BUTTE, MT 59701									14
100	JAMES P. & CHARLOTTE BROCK BRINEY	1025 W. PARK ST. BUTTE, MT 59701									14
101	LITTLEFOOT PROPERTIES, LLC	1515 E. BROADWAY ST. MISSOULA, MT 59802									19
102	MARGARET ANN HERMAN	112 HIGHWAY 93 S. SALMON, ID 83467									14
103	MARIE O. VAINIO	710 GREEN ACRES DR. BUTTE, MT 59701									14
104	PATRICK T. & NANCY J. FLEMING	1017 W. PARK ST. BUTTE, MT 59701									14
105	MARY JO LORAN	1046 W. PARK ST. BUTTE, MT 59701									14
106	LEON SHAFFER ENTERPRISES, LLC	120 HAGEL DR. BUTTE, MT 59701									14
107	SHAWN SCOTT MALLER	1911 CAMIO DE LA COSTA APT 313 RENDONDO BEACH, CA 90277									14
108	BARBARA MARIE VAN VEEN, ETL	1005 W. PARK ST. BUTTE, MT 59701									14
109	JOSEPH R. & PEGGY ZOENICA	1038 W. PARK ST. BUTTE, MT 59701									14
110	MARK BENDICKSON	1034 W. PARK ST. BUTTE, MT 59701									14
111	CENTSABLE PROPERTIES, LLC	2680 OVERLAND AVE, STE. D, BILLINGS, MT 59102									14
112	RICHARD ROACHE	450 WILLAMETTE DR. VACAVILLE, CA 95688									14
113	CARL E. & KATHERINE S. ECCLESTON	214 ELM ST. ANACONDA, MT 59711									14
114	PARK STREET BAPTIST CHURCH	915 W. PARK ST. BUTTE, MT 59701									14-15
115	CHRISTOPHER D. LOCKMER	PO BOX 194, BUTTE, MT 59701									14
116	STATE OF MONTANA, DEPT. OF SOCIAL AND REHABILITATION	845 W. WYOMING ST. BUTTE, MT 59701									14-15
117	ROBERT M. & JUDITH A. GALLAGHER	3705 LOST CREEK RD. ANACONDA, MT 59711									15
118	MATTHEW COTTRELL	9609 N. 4500 W. PLEASANT GROVE, UT 84062-9404									15
119	MARGARET A. TRIMEW	PO BOX 160607, BIG SKY, MT 59716-0607									15
120	FLYING FRED, LLC	20350 BUDDER CEMETARY RD. SPRING, TX 77388									15
121	KEANE LEASING, LLC	34 N. LAKE DR. BUTTE, MT 59701									15
122	KATHLEEN ANN NELSON	827 W. PARK ST. BUTTE, MT 59701									15
123	BURT J. & DEBBIE J. TODD	826 W. PARK ST. BUTTE, MT 59701									15
124	MARK H. WEBER & LOURAE A. MYHRE-WEBER	PO BOX 34, VIRGINIA CITY, MT 59755									15
125	CRAIG W. FITCH	822 W. PARK ST. BUTTE, MT 59701									15
126	WILLIAM BRUCE ELLIS JR.	823 W. PARK ST. BUTTE, MT 59701									15
127	ANDREW L. & MARY A. BOBST	820 W. PARK ST, BUTTE, MT 59701									15
128	ANNE E. & DAVID J. WARD	PO BOX 646, CORVALLIS, MT 59828									15
129	GARY DRYDEN & JOANNE DRYDEN	PO BOX 4869, BUTTE, MT 59702									15
130	DEIDRE CAUGHLAN	811 W. PARK ST. BUTTE, MT 59701									15-16
131	CRAIG A. RICE	804 W. PARK ST. BUTTE, MT 59701									15-16
132	CH PROPERTY MANAGEMENT, LLC	1245 W. GRANITE ST. BUTTE, MT 59701									16
133	NOEL J. & DEBORAH L. SLAGER	2047 BRIARWOOD DR. OAK HARBOR, WA 98277									16
134	SUDS MCCLEAN LAUNDRY & TANNING, LLC	740 W. PARK ST. BUTTE, MT 59701	4,635 SF	61 SF		61 SF		4,574 SF			16 & 22
135	HOMESTAKE PROPERTIES, LLC	31 SUGARLOAF RD. WHITEHALL, MT 59759									16
136	FEDERAL NATIONAL MORTGAGE ASSOCIATION	14523 SW MILLIKAN WAY STE 200, BEAVERTON, OR 97005-2352									16
137	A. C. & CHAREN A. MCFARLAND	115 LAKESHORE DR. ANACONDA, MT 59711									16
138	TOM G. HENDERSON REVOCABLE TRUST	5919 HIGHWAY 41, WHITEHALL, MT 59759									16
139	DAVID A. NUGENT	727 W. PARK ST. BUTTE, MT 59701									16
140	WILLIAM E. & HELEN L. RICHARDS	726 W. PARK ST. BUTTE, MT 59701									16

STATE	RIGHT OF WAY	SHEET NO.	TOTAL SHEETS
MONTANA		4	28
R/W ID.		STPU 1899 (42)	
PROJECT NO.		8678-042-000	

EXCELSIOR AVE & PARK ST-BUTTE



CONSTRUCTION LIMITS  
CUT SECTION TOP OF CUT  
TRANSITION  
TOE OF FILL  
BACKSLOPE LIMITS INCLUDE ROUNDING

MAP REVISED 6/28/18

FHWA/MDT APPROVAL 4/27/18

C:\DGN\8678000\roowmz01.dgn  
10/10/2018  
10:26:31 AM CPS-U1757

FOR EXISTING R/W RETRACEMENT, SEE  
C. O. S. 1055A-RT & 1056A-RT

GRID STATE PLANE COORDINATES

THIS IS A STATE PLANE COORDINATE PROJECT. ALL DIMENSIONS, DISTANCES AND AREAS ON THIS PROJECT ARE GRID, EXCEPT FOR THE EXISTING R/W WIDTH DIMENSION, WHICH IS RECORD.

THE COMBINATION SCALE FACTOR IS 0.999270435

- NOTES:
1. THE PROPOSED R/W LINE WHERE A SPIRAL CURVE TRANSITION IS USED IS A CHORD RATHER THAN A CONCENTRIC CURVE.
  2. ALL STATIONS AND OFFSETS FOR R/W BREAKS ARE IN REFERENCE TO THE R/W BASELINE.

MONTANA DEPARTMENT OF TRANSPORTATION  
RIGHT OF WAY PLAN  
SILVER BOW COUNTY

OWNERSHIP

PARCEL	NAME	ADDRESS	TOTAL AREA	GROSS R/W AREA	EX. EASE. AREA	NET AREA	REMAINDER		CONST. PMT. AREA	EASEMENT AREA	SHEET NO.
							LEFT	RIGHT			
141	ANDREW BRENNAN	3153 BARRY AVE. LOS ANGELES, CA 90066									16
142	SAE ENTERPRISES, LLC	310 TWO MILE BRIDGE RD. ROBERTS, MT 59070									16
143	KIRK B. & ANGELINA M. WARREN	721 W. PARK ST. BUTTE, MT 59701									16
144	S & S DUGDALE ENTERPRISES, LLC	PO BOX 3485, BUTTE, MT 59702									16
145	BUTTE-SILVER BOW	155 W. GRANITE ST. BUTTE, MT 59701-9206									13
146	MARIE O. VAINIO, ETAL	279 E TOBIANO TRL, BELGRADE, MT. 59714	12,360 S						78 SF		16 & 24
147	KIMBERLY HYATT	5125 33RD AVE. N. SAINT PETERSBURG, FL 33710									16
148	WILLIAM C. SAGE	709 W. PARK ST. BUTTE, MT 59701									16 & 24
149	DYLAN A. STAUFFER	705 W. PARK ST. BUTTE, MT. 59701-9063									16 & 24
150	RDB'S PROPERTIES, LLC	142 W. ALUMINUM ST. BUTTE, MT 59701	5,576 SF	34 SF		34 SF	5,542 SF				16 & 24
151	RDB'S PROPERTIES, LLC	142 W. ALUMINUM ST. BUTTE, MT 59701	4,748 SF	77 SF		77 SF		4,671 SF			16 & 24
152	KUMAR & PANKAJAM GANESAN	3425 BURLINGTON ST. BUTTE, MT 59701									16-17 & 24
153	SILVER BOW PROPERTIES, LLC	80 E. PARK ST. BUTTE, MT 59701	3,734 SF	5 SF		5 SF	3,729 SF				16 & 24
154	STEVEN D. & CHERYL L. TINTZMAN	667 SKALKAHO HWY, HAMILTON, MT 59840									16-17
155	SILVER BOW PROPERTIES, LLC	80 E. PARK ST. BUTTE, MT 59701									17
156	KUMAR & PANKAJAM GANESAN	3425 BURLINGTON ST. BUTTE, MT 59701									17
157	BUTTE-SILVER BOW	155 W. GRANITE ST. BUTTE, MT 59701-9206									17
158	MARY PAT MCGEE	1400 W. GOLD ST. BUTTE, MT 59701									17
159	BUTTE-SILVER BOW	155 W. GRANITE ST. BUTTE, MT 59701-9206									17
160	MARY PAT MCGEE	1400 W. GOLD ST. BUTTE, MT 59701									17
161	BUTTE-SILVER BOW	155 W. GRANITE ST. BUTTE, MT 59701-9206									17
162	FRANCIS P. II & MARY P. MCGEE	608 W. PARK ST. BUTTE, MT 59701									17 & 25
163	COPPER MOUNTAIN PROPERTIES, LLC	1629 PEOSTA AVE. HELENA, MT 59601									17 & 25
164	BRADLEY R. & MARIN G. HALL, ETAL	604 W. PARK ST. BUTTE, MT 59701	4,487 SF	3 SF		3 SF		4,484 SF			17 & 25
165	THREONEEIGHT SOUTH, LLC	318 S. JACKSON ST. BUTTE, MT 59701	5,850 SF	10 SF		10 SF	5,840 SF				17 & 25
166	DEIDRE TEETER	1212 GRAND AVE. BILLINGS, MT 59102	1,860 SF	2 SF		2 SF		1,858 SF			17 & 25
167	COYNE PROPERTIES, LLC	PO BOX 3574, BUTTE, MT 59702									17 & 25
168	CROWN DIAMOND, LLC	103 N. CLARK ST. BUTTE, MT 59701									17 & 25
169	KEVIN BALL & AMY J. KUENZI	612 W. GRANITE ST. BUTTE, MT 59701									17 & 25
170	MICHAEL REILLY	4431 BULL RUN GULCH RD. BUTTE, MT 59701									17
171	DRAGONFLY INVESTMENTS, LLC	2125 FAIRWAY AVE. BUTTE, MT 59702									17
172	EDWARD T. MCINTEE	1053 S. COLORADO ST. BUTTE, MT 59701									17
173	JEFFERY R. & STEPHANIE M. HRITSCO	930 N. ROOSEVELT CIR. SCOTTSDALE, AZ 85257									17
174	LATIS CORPORATION	521 W. PARK ST. BUTTE, MT 59701									17
175	BERTHA M. SANDOVAL	326 N. BOARDMAN ST. BUTTE, MT 59701									17
176	NATHAN HATHAWAY	2713 SWEENEY LN. AUSTIN, TX 78273									17
177	SILVER BOW PROPERTIES, LLC	80 E. PARK ST. BUTTE, MT 59701									17
178	KEITH J. POPOVICH, ETAL	1730 DELAWARE AVE. BUTTE, MT 59701	13,200 SF	88 SF		88 SF	13,118 SF				17 & 26
179	BLACK STEER CANYON PROPERTIES, LLC	1127 WAUKESHA ST. BUTTE, MT 59701	2,838 SF	35 SF		35 SF		2,803 SF			17 & 27
180	WILCOX PROPERTIES, LLC	2823 LEXINGTON AVE. BUTTE, MT 59701									18
181	JOANN TOMICH	412 W. PARK ST. BUTTE, MT 59701									18
182	JILL BARBER	1567 W. HAWKINS RD. ARIMO, ID 83214									18
183	BOTF, LLC	22 BITTERSWEET DR. BUTTE, MT 59701									18
184	KUMAR & PANKAJAM GANESAN	3425 BURLINGTON ST. BUTTE, MT 59701									18
185	SIX M'S (A FAMILY PARTNERSHIP)	321 W. PARK ST. BUTTE, MT 59701	12,838 SF					11 SF			18 & 28
186	BUTTE-SILVER BOW	155 W. GRANITE ST. BUTTE, MT 59701-9206									18
187	MASONIC TEMPLE ASS'N	314 W. PARK ST. BUTTE, MT 59701									18
188	BUTTE-SILVER BOW	155 W. GRANITE ST. BUTTE, MT 59701-9206	8,232 SF					63 SF			18 & 28

STATE	RIGHT OF WAY	SHEET	TOTAL
MONTANA		NO.	SHEETS
R/W ID.	STPU 1899(42)	5	28
PROJECT NO.	8678-042-000		

EXCELSIOR AVE & PARK ST-BUTTE

RIGHT-OF-WAY COORDINATE ASCII FILES

R/W BREAK COORDS: 8678000RBRKZ01 PARK.txt  
R/W BASELINE COORDS: 8678000ROBASZ01 PARK.txt  
ALL FILES ARE LOCATED ON THE CADD SERVER  
IN THE RO DIRECTORY, UNDER PROJECT: 8678000



CONSTRUCTION LIMITS  
CUT SECTION TOP OF CUT  
TRANSITION  
TOE OF FILL  
BACKSLOPE LIMITS INCLUDE ROUNDING

MAP REVISED 6/28/18

FHWA/MDT APPROVAL 4/27/18

3 MONTANA DEPARTMENT OF TRANSPORTATION  
2 MDT  
1

C:\DGN\8678000\roowmz02.dgn  
10/10/2018  
10:26:36 AM CPS - U1757

FOR EXISTING R/W RETRACEMENT, SEE  
C. O. S. 1055A-RT & 1056A-RT

GRID STATE PLANE COORDINATES

THIS IS A STATE PLANE COORDINATE PROJECT. ALL DIMENSIONS, DISTANCES AND AREAS ON THIS PROJECT ARE GRID, EXCEPT FOR THE EXISTING R/W WIDTH DIMENSION, WHICH IS RECORD. THE COMBINATION SCALE FACTOR IS 0.999270435

- NOTES:
1. THE PROPOSED R/W LINE WHERE A SPIRAL CURVE TRANSITION IS USED IS A CHORD RATHER THAN A CONCENTRIC CURVE.
  2. ALL STATIONS AND OFFSETS FOR R/W BREAKS ARE IN REFERENCE TO THE R/W BASELINE.

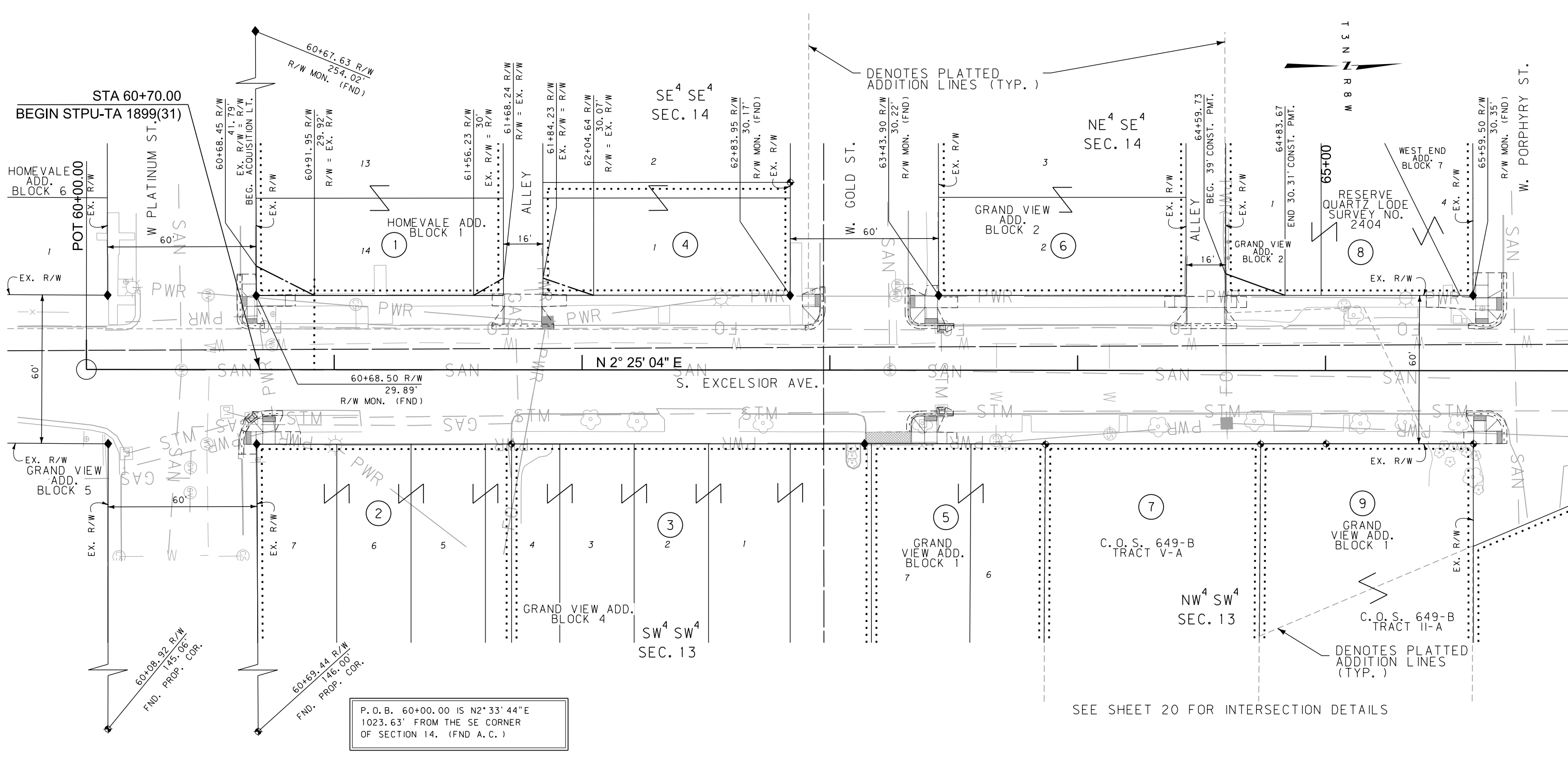
MONTANA DEPARTMENT OF TRANSPORTATION  
RIGHT OF WAY PLAN  
SILVER BOW COUNTY



STATE	RIGHT OF WAY	SHEET NO.	TOTAL SHEETS
MONTANA		7	28
R/W ID.	STPU 1899(42)		
PROJECT NO.	8678-042-000		

EXCELSIOR AVE & PARK ST-BUTTE

SEE SHEET NO. 2 FOR OWNERSHIP NAMES, ADDRESSES, AREAS, ETC.



P.O.B. 60+00.00 IS N2°33'44"E  
1023.63' FROM THE SE CORNER  
OF SECTION 14. (FND A.C.)

SEE SHEET 20 FOR INTERSECTION DETAILS

CONSTRUCTION LIMITS	MAP REVISED 6/28/18
CUT SECTION	
TRANSITION	
TOE OF FILL	
BACKSLOPE LIMITS	FHWA/MDT APPROVAL
INCLUDE ROUNDING	4/27/18
3	C:\DGN\8678000\rop\Inz01.dgn
2	10/10/2018
1	10:26:47 AM CPS-U1757

- NOTES:
1. THE PROPOSED R/W LINE WHERE A SPIRAL CURVE TRANSITION IS USED IS A CHORD RATHER THAN A CONCENTRIC CURVE.
  2. ALL STATIONS AND OFFSETS FOR R/W BREAKS ARE IN REFERENCE TO THE R/W BASELINE.

FOR EXISTING R/W RETRACEMENT, SEE  
C. O. S. 1055A-RT & 1056A-RT

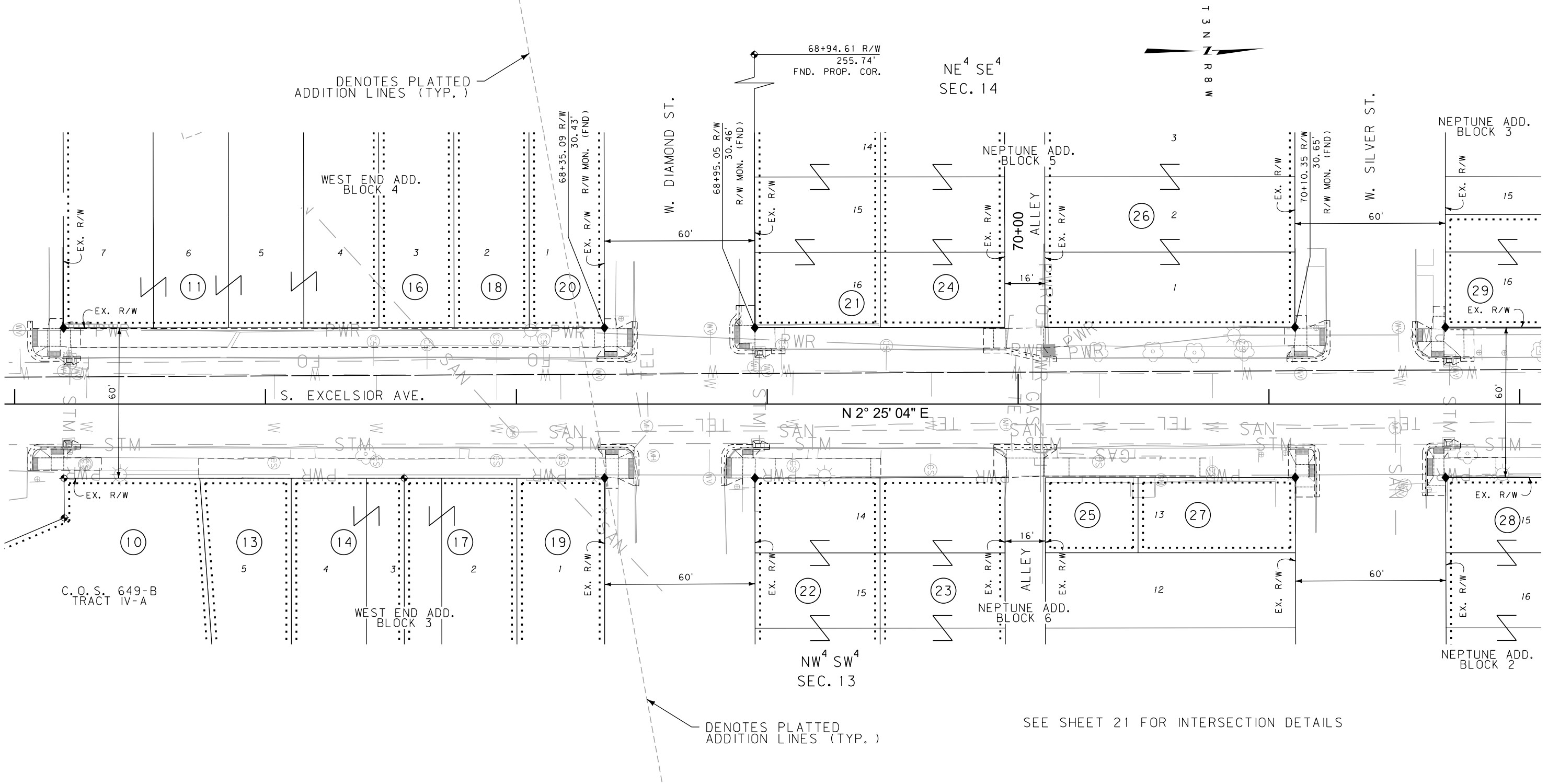
GRID STATE PLANE COORDINATES  
THIS IS A STATE PLANE COORDINATE PROJECT. ALL DIMENSIONS, DISTANCES AND AREAS ON THIS PROJECT ARE GRID, EXCEPT FOR THE EXISTING R/W WIDTH DIMENSION, WHICH IS RECORD.  
THE COMBINATION SCALE FACTOR IS 0.999270435

MONTANA DEPARTMENT OF TRANSPORTATION  
**RIGHT OF WAY PLAN**  
SILVER BOW COUNTY  
SCALE 1"=20'  
0 20' 40' 60'

STATE	RIGHT OF WAY	SHEET NO.	TOTAL SHEETS
MONTANA		8	28
R/W ID.	STPU 1899(42)		
PROJECT NO.	8678-042-000		

EXCELSIOR AVE & PARK ST-BUTTE

SEE SHEET NO. 2 FOR OWNERSHIP NAMES, ADDRESSES, AREAS, ETC.



DENOTES PLATTED ADDITION LINES (TYP.)

DENOTES PLATTED ADDITION LINES (TYP.)

SEE SHEET 21 FOR INTERSECTION DETAILS

CONSTRUCTION LIMITS	MAP REVISED 6/28/18, 10/3/18
CUT SECTION	
TRANSITION	
TOE OF FILL	
BACKSLOPE LIMITS INCLUDE ROUNDING	FHWA/MDT APPROVAL 4/27/18
3	C:\DGN\8678000\rop\Inz01.dgn
2	10/10/2018
1	10:26:50 AM CPS-U1757

- NOTES:
1. THE PROPOSED R/W LINE WHERE A SPIRAL CURVE TRANSITION IS USED IS A CHORD RATHER THAN A CONCENTRIC CURVE.
  2. ALL STATIONS AND OFFSETS FOR R/W BREAKS ARE IN REFERENCE TO THE R/W BASELINE.

FOR EXISTING R/W RETRACEMENT, SEE C. O. S. 1055A-RT & 1056A-RT

GRID STATE PLANE COORDINATES  
 THIS IS A STATE PLANE COORDINATE PROJECT. ALL DIMENSIONS, DISTANCES AND AREAS ON THIS PROJECT ARE GRID, EXCEPT FOR THE EXISTING R/W WIDTH DIMENSION, WHICH IS RECORD.  
 THE COMBINATION SCALE FACTOR IS 0.999270435

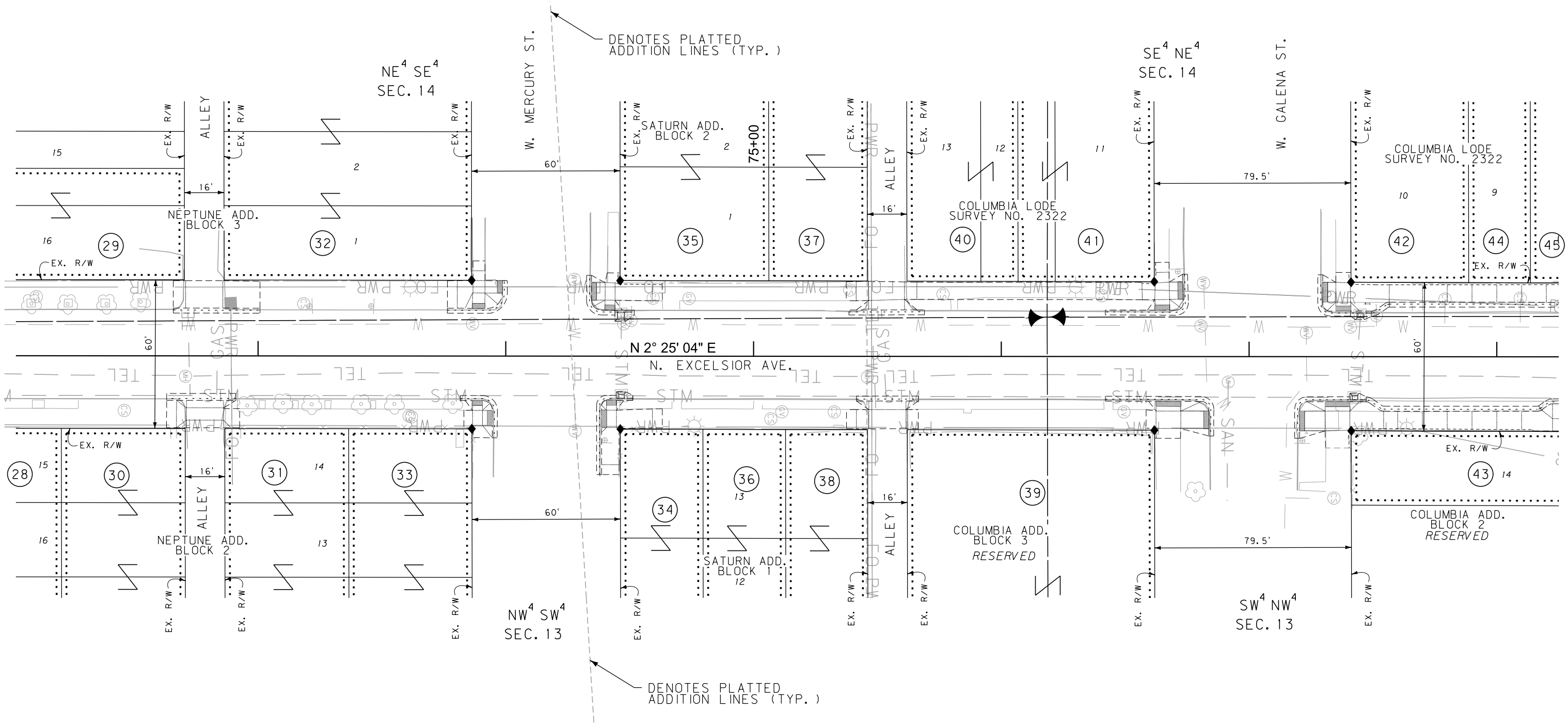
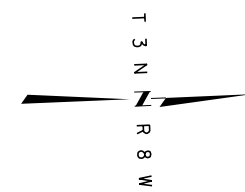
MONTANA DEPARTMENT OF TRANSPORTATION  
**RIGHT OF WAY PLAN**  
 SILVER BOW COUNTY  
 SCALE 1" = 20'



STATE	RIGHT OF WAY	SHEET NO.	TOTAL SHEETS
MONTANA		9	28
R/W ID.	STPU 1899 (42)		
PROJECT NO.	8678-042-000		

EXCELSIOR AVE & PARK ST-BUTTE

SEE SHEET NO. 2 FOR OWNERSHIP NAMES, ADDRESSES, AREAS, ETC.



DENOTES PLATTED ADDITION LINES (TYP.)

DENOTES PLATTED ADDITION LINES (TYP.)

CONSTRUCTION LIMITS	MAP REVISED 6/28/18
CUT SECTION	
TRANSITION	
TOE OF FILL	
BACKSLOPE LIMITS INCLUDE ROUNDING	FHWA/MDT APPROVAL 4/27/18
3	C:\DGN\867800\rop\Inz01.dgn
2	10/10/2018
1	10:26:53 AM CPS - U1757

- NOTES:
1. THE PROPOSED R/W LINE WHERE A SPIRAL CURVE TRANSITION IS USED IS A CHORD RATHER THAN A CONCENTRIC CURVE.
  2. ALL STATIONS AND OFFSETS FOR R/W BREAKS ARE IN REFERENCE TO THE R/W BASELINE.

FOR EXISTING R/W RETRACEMENT, SEE C. O. S. 1055A-RT & 1056A-RT

GRID STATE PLANE COORDINATES

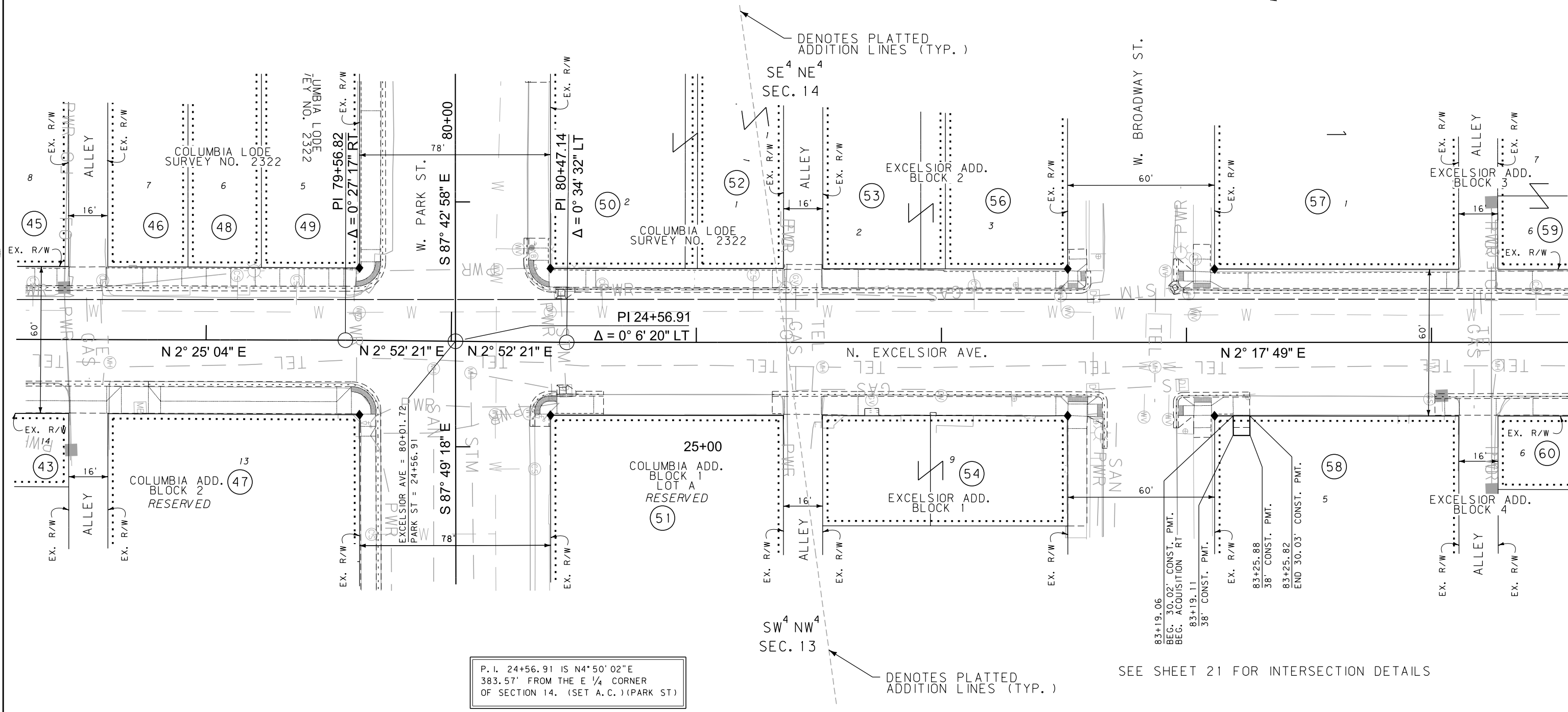
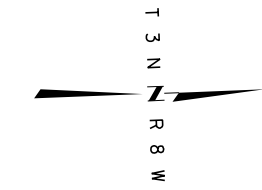
THIS IS A STATE PLANE COORDINATE PROJECT. ALL DIMENSIONS, DISTANCES AND AREAS ON THIS PROJECT ARE GRID, EXCEPT FOR THE EXISTING R/W WIDTH DIMENSION, WHICH IS RECORD. THE COMBINATION SCALE FACTOR IS 0.999270435

MONTANA DEPARTMENT OF TRANSPORTATION  
**RIGHT OF WAY PLAN**  
 SILVER BOW COUNTY  
 SCALE 1" = 20'

STATE	RIGHT OF WAY	SHEET NO.	TOTAL SHEETS
MONTANA		10	28
R/W ID.	STPU 1899 (42)		
PROJECT NO.	8678-042-000		

EXCELSIOR AVE & PARK ST-BUTTE

SEE SHEET NO. 2&3 FOR OWNERSHIP NAMES, ADDRESSES, AREAS, ETC.



SEE SHEET 21 FOR INTERSECTION DETAILS

CONSTRUCTION LIMITS	MAP REVISED 6/28/18
CUT SECTION	
TRANSITION	
TOE OF FILL	
BACKSLOPE LIMITS INCLUDE ROUNDING	FHWA/MDT APPROVAL 4/27/18
3	C:\DGN\8678000\rop\Inz02.dgn
2	10/10/2018
1	10:27:00 AM CPS - U1757

- NOTES:
1. THE PROPOSED R/W LINE WHERE A SPIRAL CURVE TRANSITION IS USED IS A CHORD RATHER THAN A CONCENTRIC CURVE.
  2. ALL STATIONS AND OFFSETS FOR R/W BREAKS ARE IN REFERENCE TO THE R/W BASELINE.

FOR EXISTING R/W RETRACEMENT, SEE C. O. S. 1055A-RT & 1056A-RT

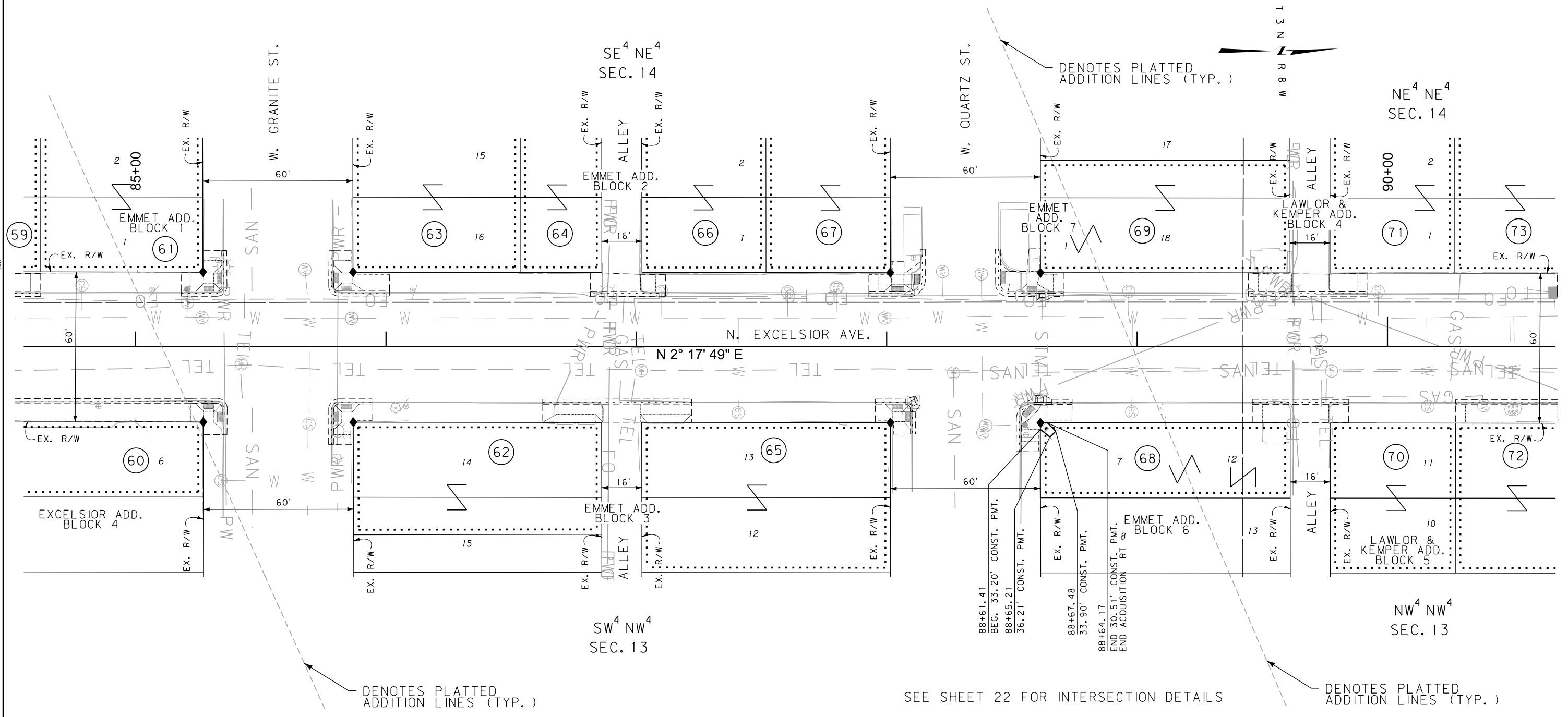
GRID STATE PLANE COORDINATES  
THIS IS A STATE PLANE COORDINATE PROJECT. ALL DIMENSIONS, DISTANCES AND AREAS ON THIS PROJECT ARE GRID, EXCEPT FOR THE EXISTING R/W WIDTH DIMENSION, WHICH IS RECORD. THE COMBINATION SCALE FACTOR IS 0.999270435

MONTANA DEPARTMENT OF TRANSPORTATION  
**RIGHT OF WAY PLAN**  
SILVER BOW COUNTY  
SCALE 1"=20'  
0 20' 40' 60'

STATE	RIGHT OF WAY	SHEET NO.	TOTAL SHEETS
MONTANA		11	28
R/W ID.	STPU 1899 (42)		
PROJECT NO.	8678-042-000		

EXCELSIOR AVE & PARK ST-BUTTE

SEE SHEET NO. 3 FOR OWNERSHIP NAMES, ADDRESSES, AREAS, ETC.



DENOTES PLATTED ADDITION LINES (TYP.)

SEE SHEET 22 FOR INTERSECTION DETAILS

DENOTES PLATTED ADDITION LINES (TYP.)

CONSTRUCTION LIMITS	MAP REVISED 6/28/18
CUT SECTION	
TRANSITION	
TOE OF FILL	
BACKSLOPE LIMITS INCLUDE ROUNDING	FHWA/MDT APPROVAL 4/27/18
3	C:\DGN\8678000\rop\Inz02.dgn
2	10/10/2018
1	10:27:03 AM CPS-U1757

FOR EXISTING R/W RETRACEMENT, SEE C. O. S. 1055A-RT & 1056A-RT

GRID STATE PLANE COORDINATES  
 THIS IS A STATE PLANE COORDINATE PROJECT. ALL DIMENSIONS, DISTANCES AND AREAS ON THIS PROJECT ARE GRID, EXCEPT FOR THE EXISTING R/W WIDTH DIMENSION, WHICH IS RECORD.  
 THE COMBINATION SCALE FACTOR IS 0.999270435

- NOTES:
1. THE PROPOSED R/W LINE WHERE A SPIRAL CURVE TRANSITION IS USED IS A CHORD RATHER THAN A CONCENTRIC CURVE.
  2. ALL STATIONS AND OFFSETS FOR R/W BREAKS ARE IN REFERENCE TO THE R/W BASELINE.

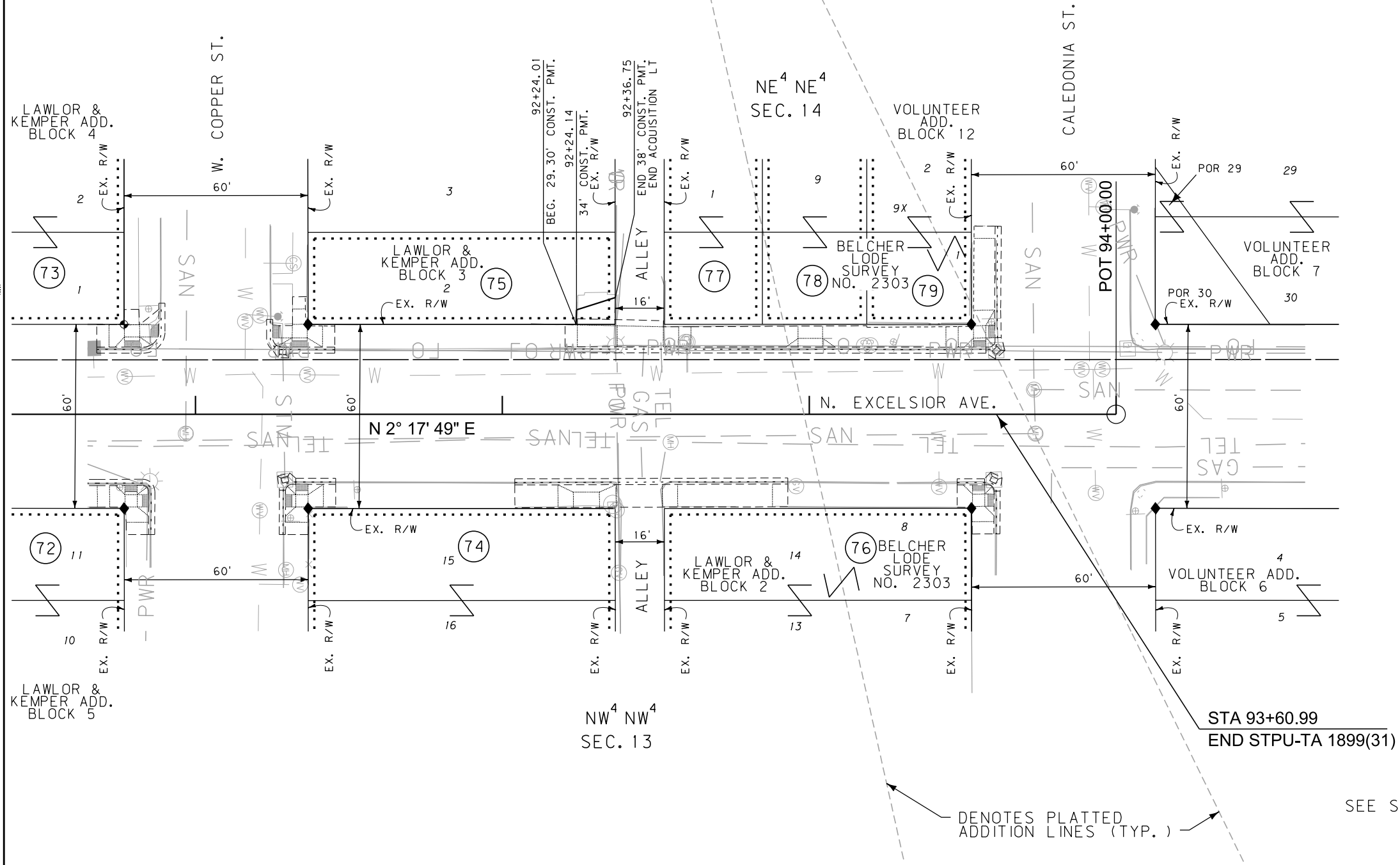
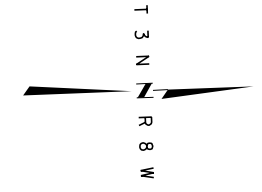
MONTANA DEPARTMENT OF TRANSPORTATION  
**RIGHT OF WAY PLAN**  
 SILVER BOW COUNTY  
 SCALE 1"=20'

STATE	RIGHT OF WAY	SHEET NO.	TOTAL SHEETS
MONTANA		12	28
R/W ID.	STPU 1899 (42)		
PROJECT NO.	8678-042-000		

EXCELSIOR AVE & PARK ST-BUTTE

SEE SHEET NO. 3 FOR OWNERSHIP NAMES, ADDRESSES, AREAS, ETC.

P. O. T. 94+00.00 IS S1°06'23"W  
866.23' FROM THE NE CORNER  
OF SECTION 14. (FND A. C.)



STA 93+60.99  
END STPU-TA 1899(31)

SEE SHEET 23 FOR INTERSECTION DETAILS

CONSTRUCTION LIMITS	MAP REVISED 6/28/18
CUT SECTION	
TRANSITION	
TOE OF FILL	
BACKSLOPE LIMITS INCLUDE ROUNDING	FHWA/MDT APPROVAL 4/27/18

3	MDT MONTANA DEPARTMENT OF TRANSPORTATION	C:\DGN\8678000\rop\Inz02.dgn
2		10/10/2018
1		10:27:06 AM CPS-U1757

- NOTES:
1. THE PROPOSED R/W LINE WHERE A SPIRAL CURVE TRANSITION IS USED IS A CHORD RATHER THAN A CONCENTRIC CURVE.
  2. ALL STATIONS AND OFFSETS FOR R/W BREAKS ARE IN REFERENCE TO THE R/W BASELINE.

FOR EXISTING R/W RETRACEMENT, SEE  
C. O. S. 1055A-RT & 1056A-RT

GRID STATE PLANE COORDINATES

THIS IS A STATE PLANE COORDINATE PROJECT. ALL DIMENSIONS, DISTANCES AND AREAS ON THIS PROJECT ARE GRID, EXCEPT FOR THE EXISTING R/W WIDTH DIMENSION, WHICH IS RECORD. THE COMBINATION SCALE FACTOR IS 0.999270435

MONTANA DEPARTMENT OF TRANSPORTATION  
**RIGHT OF WAY PLAN**  
SILVER BOW COUNTY

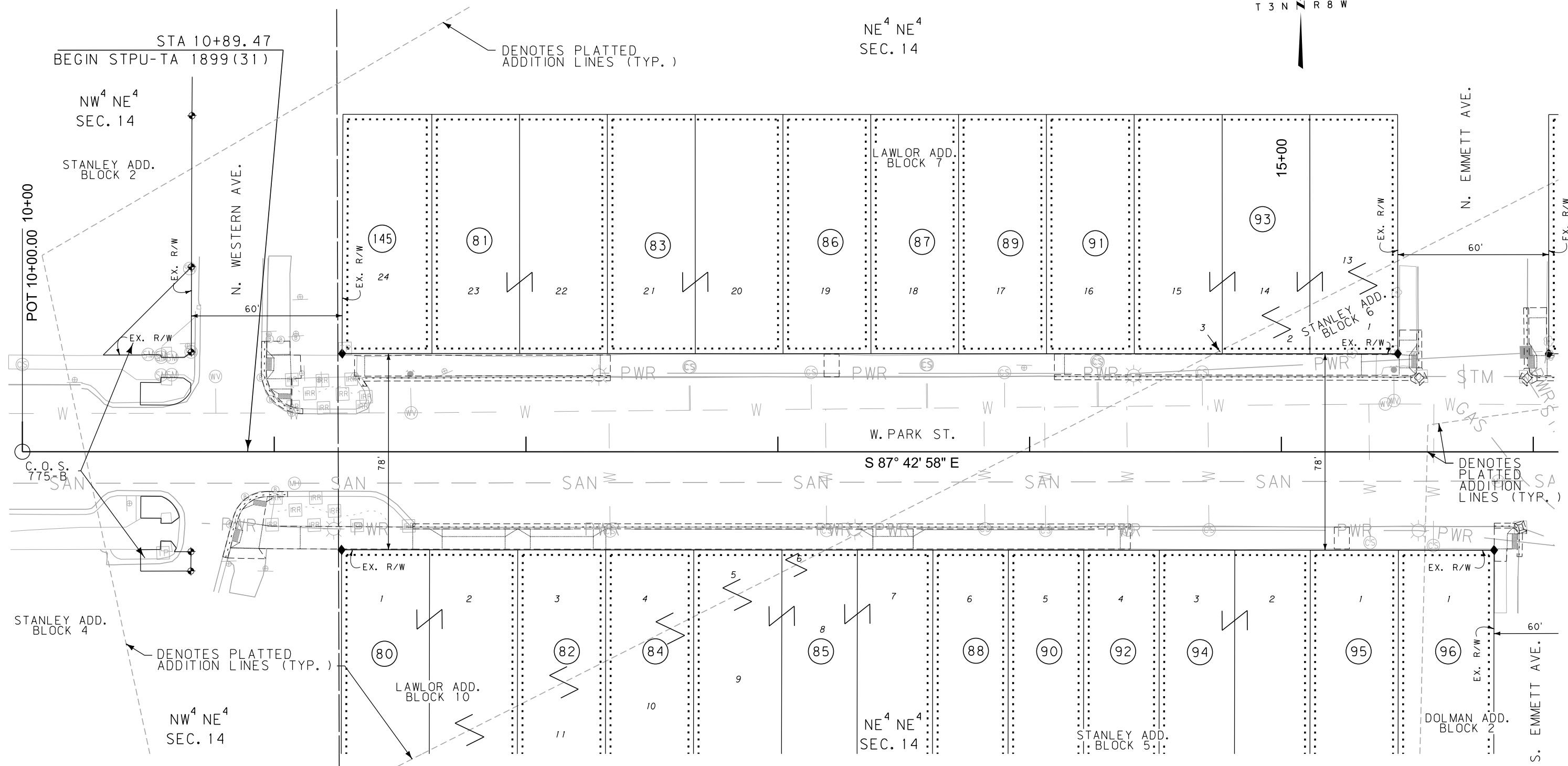

SCALE 1" = 20'

STATE	RIGHT OF WAY	SHEET NO.	TOTAL SHEETS
MONTANA		13	28
R/W ID.	STPU 1899 (42)		
PROJECT NO.	8678-042-000		

EXCELSIOR AVE & PARK ST-BUTTE

SEE SHEET NO. 3 & 4 FOR OWNERSHIP NAMES, ADDRESSES, AREAS, ETC.

P. O. T. 10+00.00 IS S25°42'12"E  
2567.55' FROM THE N 1/4 CORNER  
OF SECTION 14. (FND A.C.)



CONSTRUCTION LIMITS	MAP REVISED 6/28/18
CUT SECTION	
TRANSITION	
TOE OF FILL	
BACKSLOPE LIMITS INCLUDE ROUNDING	FHWA/MDT APPROVAL 4/27/18

3	MDTA	MONTANA DEPARTMENT OF TRANSPORTATION	C:\DGN\8678000\rop\Inz03.dgn
2			10/10/2018
1			10:27:12 AM CPS - U1757

- NOTES:
1. THE PROPOSED R/W LINE WHERE A SPIRAL CURVE TRANSITION IS USED IS A CHORD RATHER THAN A CONCENTRIC CURVE.
  2. ALL STATIONS AND OFFSETS FOR R/W BREAKS ARE IN REFERENCE TO THE R/W BASELINE.

FOR EXISTING R/W RETRACEMENT, SEE  
C. O. S. 1055A-RT & 1056A-RT

GRID STATE PLANE COORDINATES

THIS IS A STATE PLANE COORDINATE PROJECT. ALL DIMENSIONS, DISTANCES AND AREAS ON THIS PROJECT ARE GRID, EXCEPT FOR THE EXISTING R/W WIDTH DIMENSION, WHICH IS RECORD. THE COMBINATION SCALE FACTOR IS 0.999270435

MONTANA DEPARTMENT OF TRANSPORTATION  
**RIGHT OF WAY PLAN**  
SILVER BOW COUNTY

SCALE 1"=20'

STATE	RIGHT OF WAY	SHEET NO.	TOTAL SHEETS
MONTANA		14	28
R/W ID.	STPU 1899 (42)		
PROJECT NO.	8678-042-000		

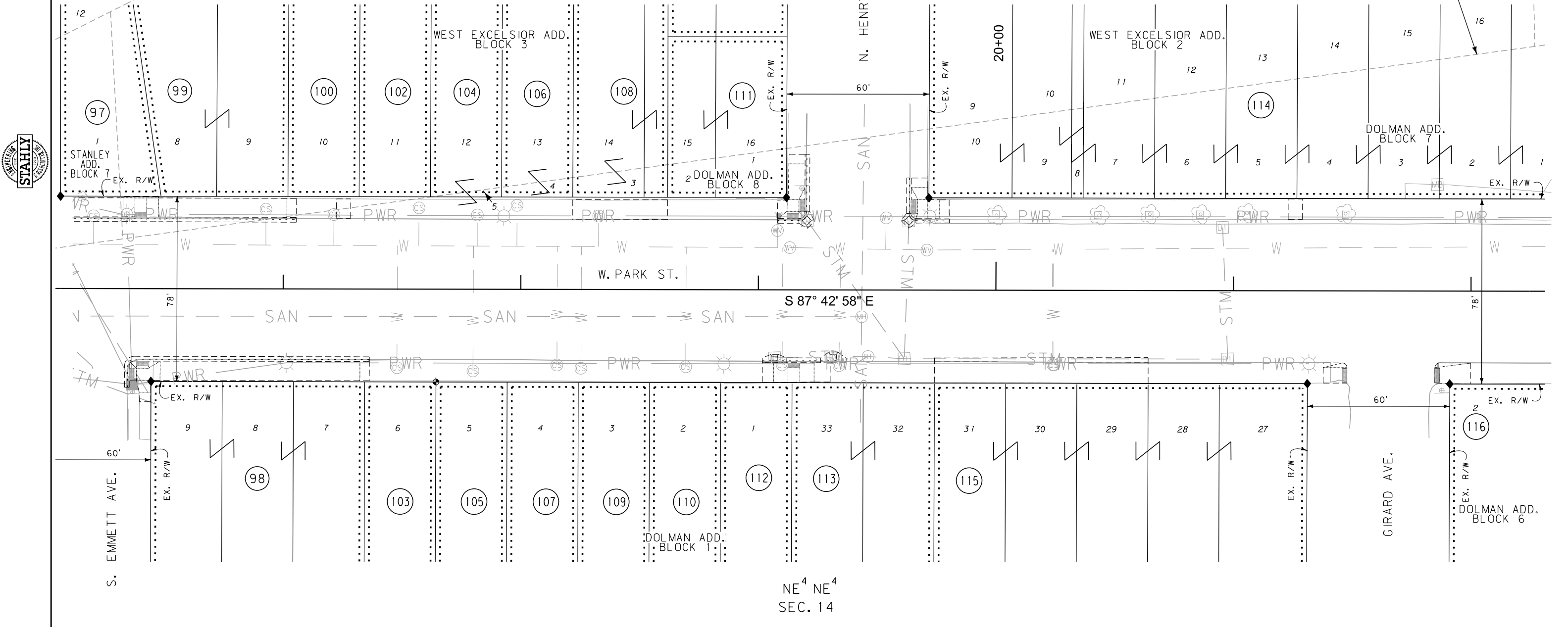
EXCELSIOR AVE & PARK ST-BUTTE

SEE SHEET NO. 4 FOR OWNERSHIP NAMES, ADDRESSES, AREAS, ETC.

T 3 N R 8 W

NE<sup>4</sup> NE<sup>4</sup>  
SEC. 14

NE<sup>4</sup> NE<sup>4</sup>  
SEC. 14



CONSTRUCTION LIMITS	MAP REVISED 6/28/18
CUT SECTION	
TRANSITION	
TOE OF FILL	
BACKSLOPE LIMITS INCLUDE ROUNDING	FHWA/MDT APPROVAL 4/27/18
3	C:\DGN\8678000\rop\Inz03.dgn
2	10/10/2018
1	10:27:15 AM CPS - U1757

- NOTES:
1. THE PROPOSED R/W LINE WHERE A SPIRAL CURVE TRANSITION IS USED IS A CHORD RATHER THAN A CONCENTRIC CURVE.
  2. ALL STATIONS AND OFFSETS FOR R/W BREAKS ARE IN REFERENCE TO THE R/W BASELINE.

FOR EXISTING R/W RETRACEMENT, SEE  
C. O. S. 1055A-RT & 1056A-RT

GRID STATE PLANE COORDINATES  
THIS IS A STATE PLANE COORDINATE PROJECT. ALL DIMENSIONS, DISTANCES AND AREAS ON THIS PROJECT ARE GRID, EXCEPT FOR THE EXISTING R/W WIDTH DIMENSION, WHICH IS RECORD. THE COMBINATION SCALE FACTOR IS 0.999270435

MONTANA DEPARTMENT OF TRANSPORTATION  
**RIGHT OF WAY PLAN**  
SILVER BOW COUNTY  
SCALE 1"=20'  
0 20' 40' 60'

STATE	RIGHT OF WAY	SHEET NO.	TOTAL SHEETS
MONTANA		15	28
R/W ID.	STPU 1899 (42)		
PROJECT NO.	8678-042-000		

EXCELSIOR AVE & PARK ST-BUTTE

SEE SHEET NO. 6&7 FOR OWNERSHIP NAMES, ADDRESSES, AREAS, ETC.

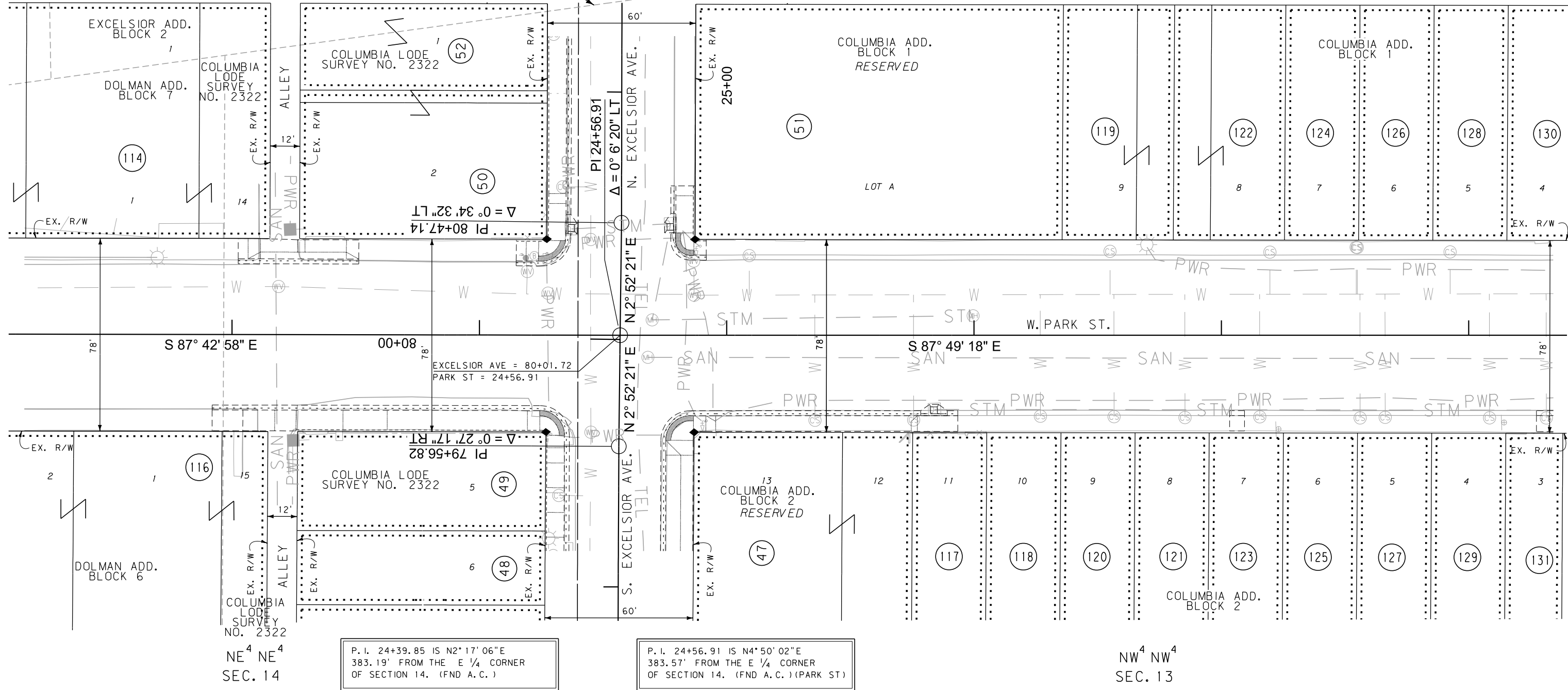
P. I. 24+39.85 IS S46°39'14"W  
2264.33' FROM THE NE CORNER  
OF SECTION 14. (FND A.C.)

T 3 N R 8 W

NW<sup>4</sup> NW<sup>4</sup>  
SEC. 13

NE<sup>4</sup> NE<sup>4</sup>  
SEC. 14

DENOTES PLATTED  
ADDITION LINES (TYP.)



P. I. 24+39.85 IS N2°17'06"E  
383.19' FROM THE E 1/4 CORNER  
OF SECTION 14. (FND A.C.)

P. I. 24+56.91 IS N4°50'02"E  
383.57' FROM THE E 1/4 CORNER  
OF SECTION 14. (FND A.C.) (PARK ST)

NW<sup>4</sup> NW<sup>4</sup>  
SEC. 13

CONSTRUCTION LIMITS	MAP REVISED 6/28/18
CUT SECTION	
TRANSITION	
TOE OF FILL	
BACKSLOPE LIMITS INCLUDE ROUNDING	FHWA/MDT APPROVAL 4/27/18
3	C:\DGN\8678000\rop\Inz03.dgn
2	10/10/2018
1	10:27:18 AM CPS - U1757

FOR EXISTING R/W RETRACEMENT, SEE  
C. O. S. 1055A-RT & 1056A-RT

GRID STATE PLANE COORDINATES

THIS IS A STATE PLANE COORDINATE PROJECT. ALL DIMENSIONS, DISTANCES AND AREAS ON THIS PROJECT ARE GRID, EXCEPT FOR THE EXISTING R/W WIDTH DIMENSION, WHICH IS RECORD. THE COMBINATION SCALE FACTOR IS 0.999270435

- NOTES:
1. THE PROPOSED R/W LINE WHERE A SPIRAL CURVE TRANSITION IS USED IS A CHORD RATHER THAN A CONCENTRIC CURVE.
  2. ALL STATIONS AND OFFSETS FOR R/W BREAKS ARE IN REFERENCE TO THE R/W BASELINE.

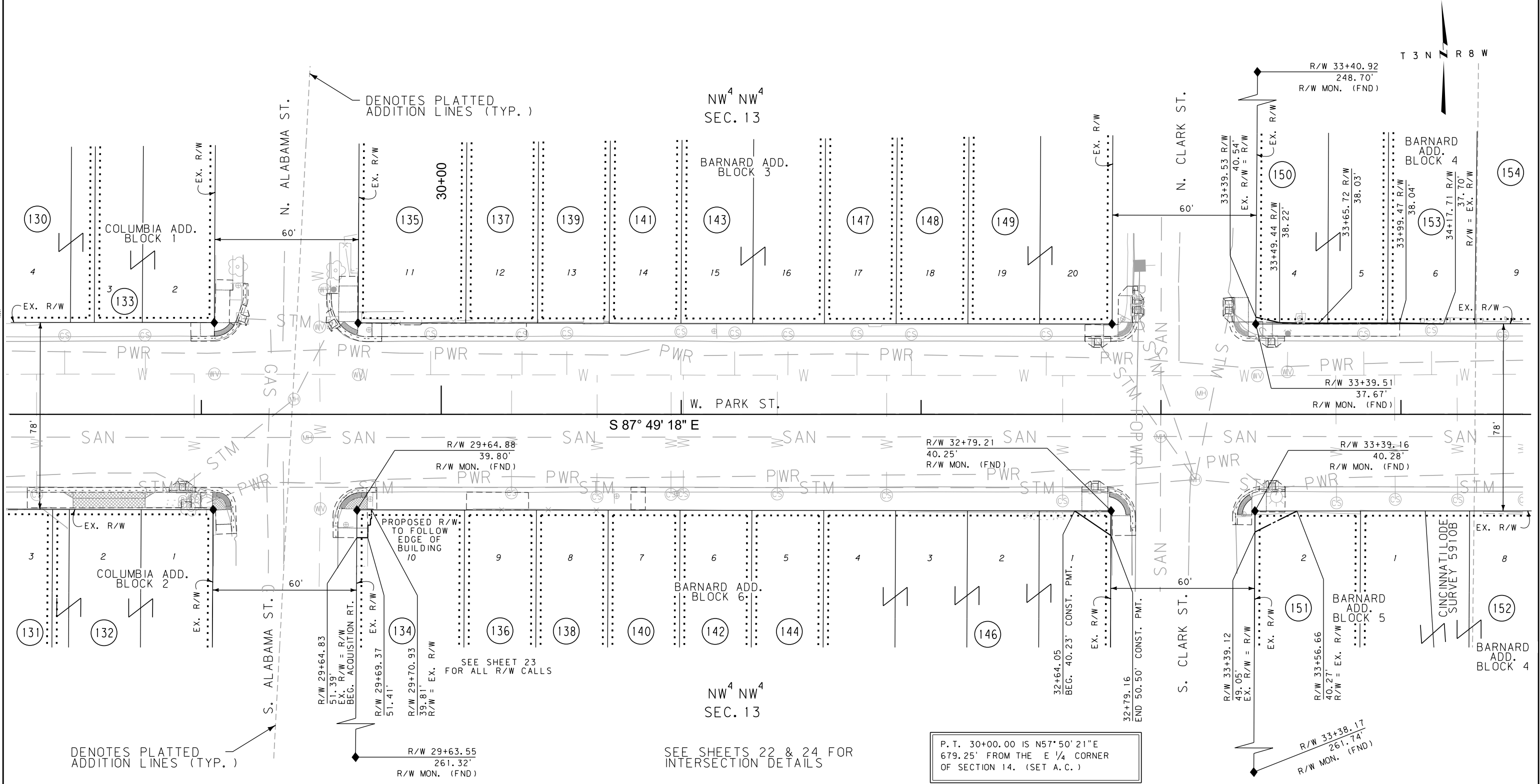
MONTANA DEPARTMENT OF TRANSPORTATION  
**RIGHT OF WAY PLAN**  
SILVER BOW COUNTY

SCALE 1"=20'

STATE	RIGHT OF WAY	SHEET NO.	TOTAL SHEETS
MONTANA		16	28
R/W ID.	STPU 1899 (42)		
PROJECT NO.	8678-042-000		

SEE SHEET NO. 4 & 5 FOR OWNERSHIP NAMES, ADDRESSES, AREAS, ETC.

EXCELSIOR AVE & PARK ST-BUTTE



DENOTES PLATTED ADDITION LINES (TYP.)

DENOTES PLATTED ADDITION LINES (TYP.)

SEE SHEETS 22 & 24 FOR INTERSECTION DETAILS

P. T. 30+00.00 IS N57°50'21"E  
679.25' FROM THE E 1/4 CORNER  
OF SECTION 14. (SET A.C.)

CONSTRUCTION LIMITS	MAP REVISED 6/28/18
CUT SECTION	
TRANSITION	
TOE OF FILL	
BACKSLOPE LIMITS INCLUDE ROUNDING	FHWA/MDT APPROVAL 4/27/18
3	C:\DGN\867800\rop\Inz04.dgn
2	10/10/2018
1	10:27:33 AM CPS-U1757

NOTES:  
1. THE PROPOSED R/W LINE WHERE A SPIRAL CURVE TRANSITION IS USED IS A CHORD RATHER THAN A CONCENTRIC CURVE.  
2. ALL STATIONS AND OFFSETS FOR R/W BREAKS ARE IN REFERENCE TO THE R/W BASELINE.

FOR EXISTING R/W RETRACEMENT, SEE C. O. S. 1055A-RT & 1056A-RT

GRID STATE PLANE COORDINATES

THIS IS A STATE PLANE COORDINATE PROJECT. ALL DIMENSIONS, DISTANCES AND AREAS ON THIS PROJECT ARE GRID, EXCEPT FOR THE EXISTING R/W WIDTH DIMENSION, WHICH IS RECORD. THE COMBINATION SCALE FACTOR IS 0.999270435

MONTANA DEPARTMENT OF TRANSPORTATION  
RIGHT OF WAY PLAN  
SILVER BOW COUNTY  
SCALE 1"=20'  
0 20' 40' 60'

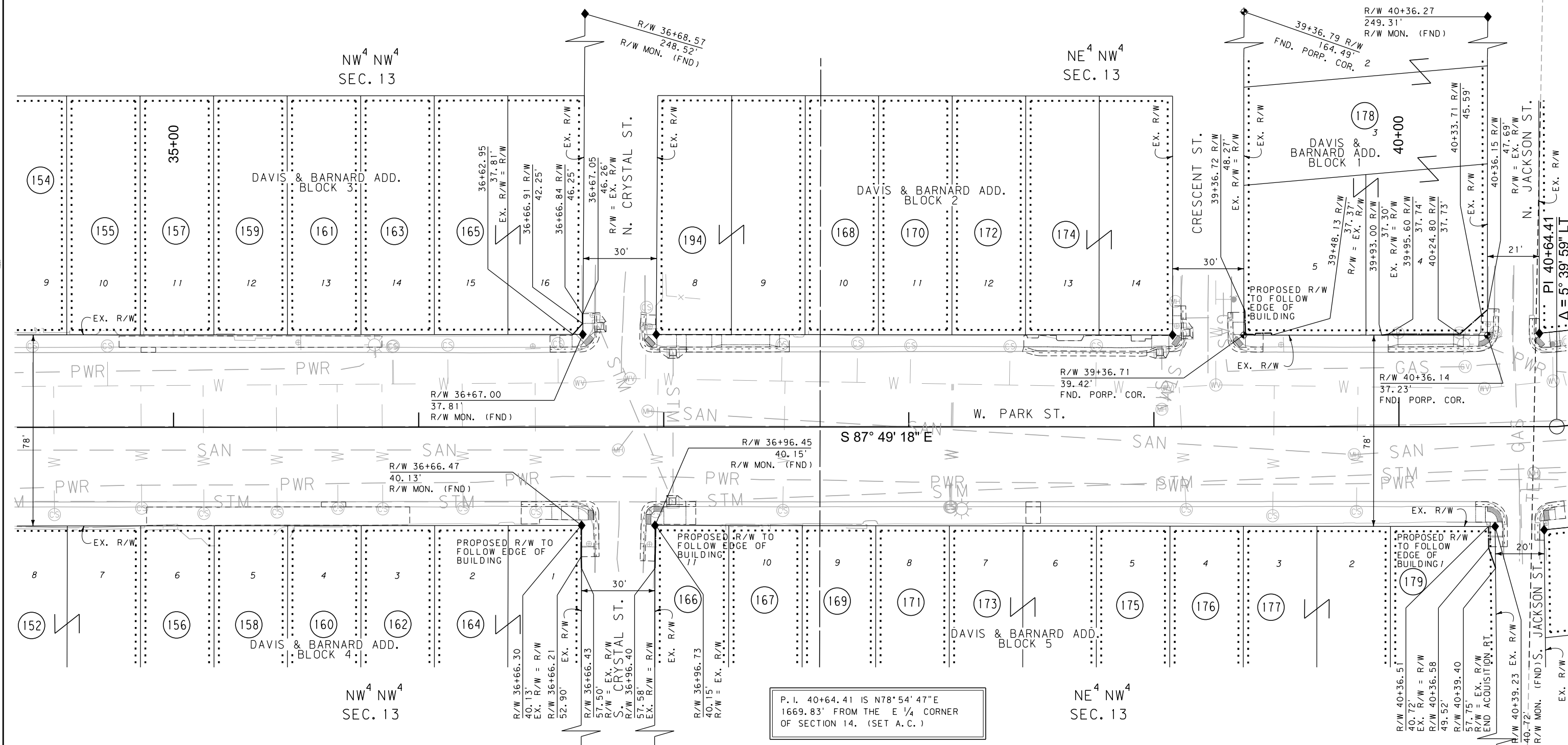


STATE	RIGHT OF WAY	SHEET NO.	TOTAL SHEETS
MONTANA		17	28
R/W ID.	STPU 1899 (42)		
PROJECT NO.	8678-042-000		

SEE SHEET NO. 5 FOR OWNERSHIP NAMES, ADDRESSES, AREAS, ETC.

T 3 N R 8 W

EXCELSIOR AVE & PARK ST-BUTTE  
DENOTES PLATTED ADDITION LINES (TYP.)



P.I. 40+64.41 IS N78°54'47"E  
1669.83' FROM THE E 1/4 CORNER  
OF SECTION 14. (SET A.C.)

CONSTRUCTION LIMITS	MAP REVISED 6/28/18
CUT SECTION	
TRANSITION	
TOE OF FILL	
BACKSLOPE LIMITS INCLUDE ROUNDING	FHWA/MDT APPROVAL 4/27/18
3	C:\DGN\867800\rop\Inz04.dgn
2	10/10/2018
1	10:27:36 AM CPS-U1757

- NOTES:
- THE PROPOSED R/W LINE WHERE A SPIRAL CURVE TRANSITION IS USED IS A CHORD RATHER THAN A CONCENTRIC CURVE.
  - ALL STATIONS AND OFFSETS FOR R/W BREAKS ARE IN REFERENCE TO THE R/W BASELINE.

FOR EXISTING R/W RETRACEMENT, SEE C.O.S. 1055A-RT & 1056A-RT


GRID STATE PLANE COORDINATES  
THIS IS A STATE PLANE COORDINATE PROJECT. ALL DIMENSIONS, DISTANCES AND AREAS ON THIS PROJECT ARE GRID, EXCEPT FOR THE EXISTING R/W WIDTH DIMENSION, WHICH IS RECORD. THE COMBINATION SCALE FACTOR IS 0.999270435

SEE SHEETS 25, 26 & 27 FOR INTERSECTION DETAILS

MONTANA DEPARTMENT OF TRANSPORTATION  
**RIGHT OF WAY PLAN**  
SILVER BOW COUNTY  
SCALE 1"=20'  
0 20' 40' 60'

STATE	RIGHT OF WAY	SHEET NO.	TOTAL SHEETS
MONTANA		18	28
R/W ID.	STPU 1899 (42)		
PROJECT NO.	8678-042-000		

EXCELSIOR AVE & PARK ST-BUTTE



SEE SHEET NO. 5 & 6 FOR OWNERSHIP NAMES, ADDRESSES, AREAS, ETC.

NE<sup>4</sup> NW<sup>4</sup>  
SEC. 13

NE<sup>4</sup> NW<sup>4</sup>  
SEC. 13

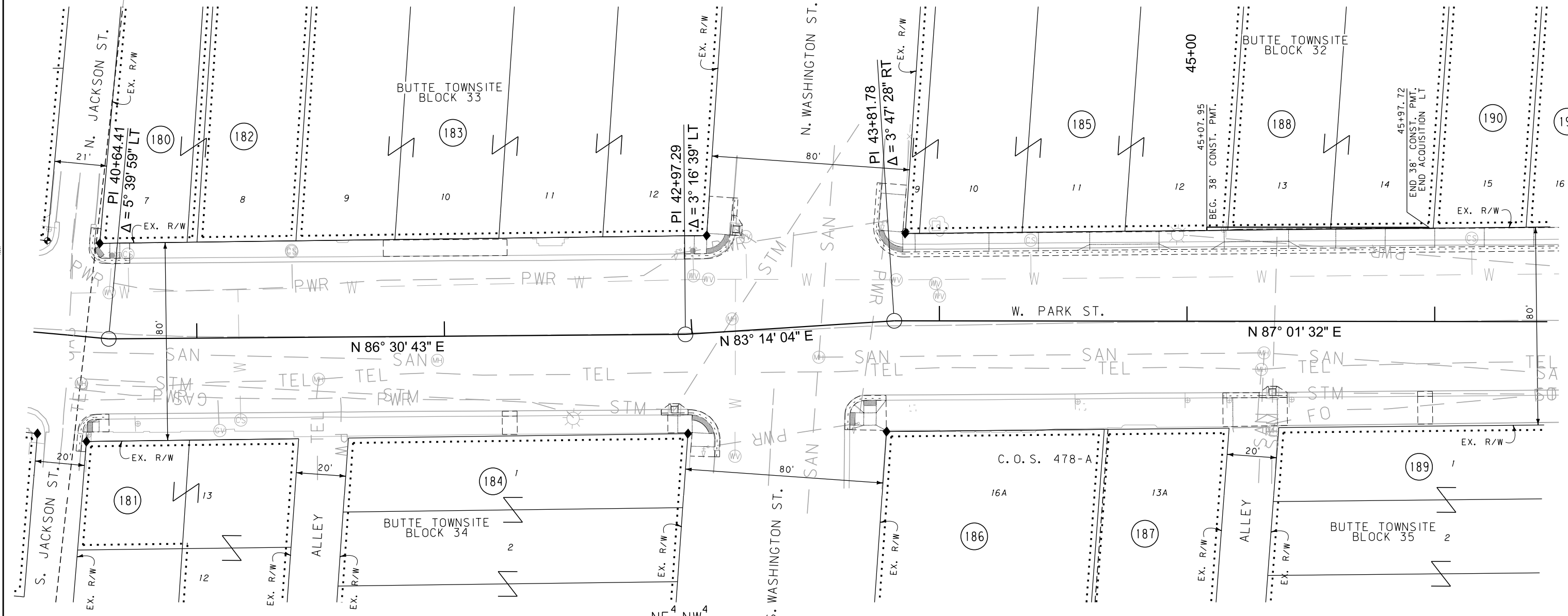
SEE SHEET 28 FOR  
INTERSECTION DETAILS

FOR EXISTING R/W RETRACEMENT, SEE  
C. O. S. 1055A-RT & 1056A-RT

GRID STATE PLANE COORDINATES

THIS IS A STATE PLANE COORDINATE PROJECT. ALL DIMENSIONS, DISTANCES AND AREAS ON THIS PROJECT ARE GRID, EXCEPT FOR THE EXISTING R/W WIDTH DIMENSION, WHICH IS RECORD. THE COMBINATION SCALE FACTOR IS 0.999270435

- NOTES:
1. THE PROPOSED R/W LINE WHERE A SPIRAL CURVE TRANSITION IS USED IS A CHORD RATHER THAN A CONCENTRIC CURVE.
  2. ALL STATIONS AND OFFSETS FOR R/W BREAKS ARE IN REFERENCE TO THE R/W BASELINE.



CONSTRUCTION LIMITS	MAP REVISED 6/28/18
CUT SECTION	
TRANSITION	
TOE OF FILL	
BACKSLOPE LIMITS INCLUDE ROUNDING	FHWA/MDT APPROVAL 4/27/18
3	C:\DGN\8678000\rop\Inz04.dgn
2	10/10/2018
1	10:27:39 AM CPS - U1757

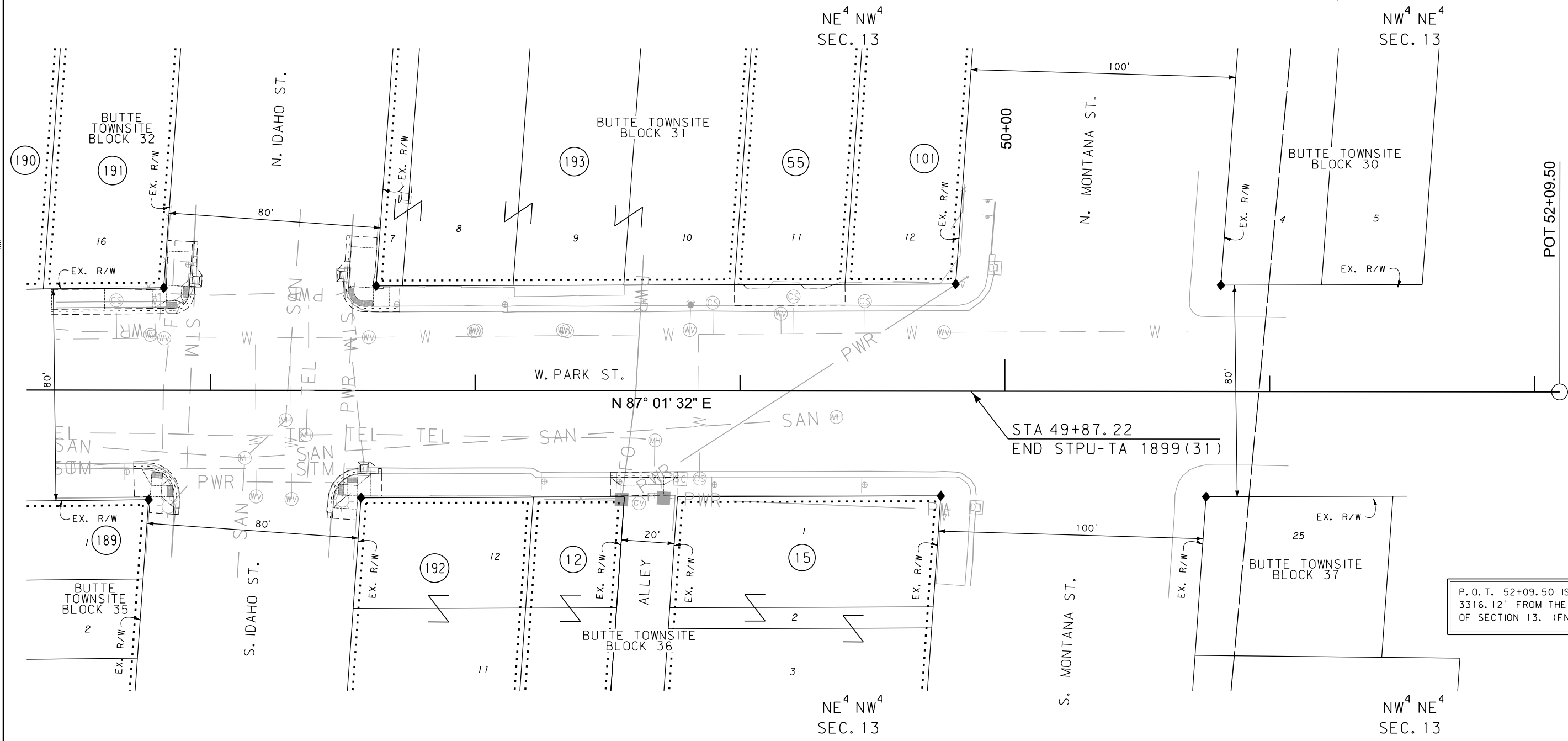

MONTANA DEPARTMENT OF TRANSPORTATION  
RIGHT OF WAY PLAN  
SILVER BOW COUNTY

SCALE 1" = 20'

STATE	RIGHT OF WAY	SHEET NO.	TOTAL SHEETS
MONTANA		19	28
R/W ID.	STPU 1899 (42)		
PROJECT NO.	8678-042-000		

EXCELSIOR AVE & PARK ST-BUTTE

SEE SHEET NO. 6 FOR OWNERSHIP NAMES, ADDRESSES, AREAS, ETC.



P. O. T. 52+09.50 IS S52°13'45"W  
3316.12' FROM THE NE CORNER  
OF SECTION 13. (FND A. C.)

CONSTRUCTION LIMITS	MAP REVISED
CUT SECTION	
TRANSITION	
TOE OF FILL	
BACKSLOPE LIMITS	FHWA/MDT APPROVAL
INCLUDE ROUNDING	4/27/18
3	C:\DGN\8678000\rop\Inz05.dgn
2	10/10/2018
1	10:27:46 AM CPS - U1757

FOR EXISTING R/W RETRACEMENT, SEE  
C. O. S. 1055A-RT & 1056A-RT

GRID STATE PLANE COORDINATES

THIS IS A STATE PLANE COORDINATE PROJECT. ALL DIMENSIONS, DISTANCES AND AREAS ON THIS PROJECT ARE GRID, EXCEPT FOR THE EXISTING R/W WIDTH DIMENSION, WHICH IS RECORD. THE COMBINATION SCALE FACTOR IS 0.999270435

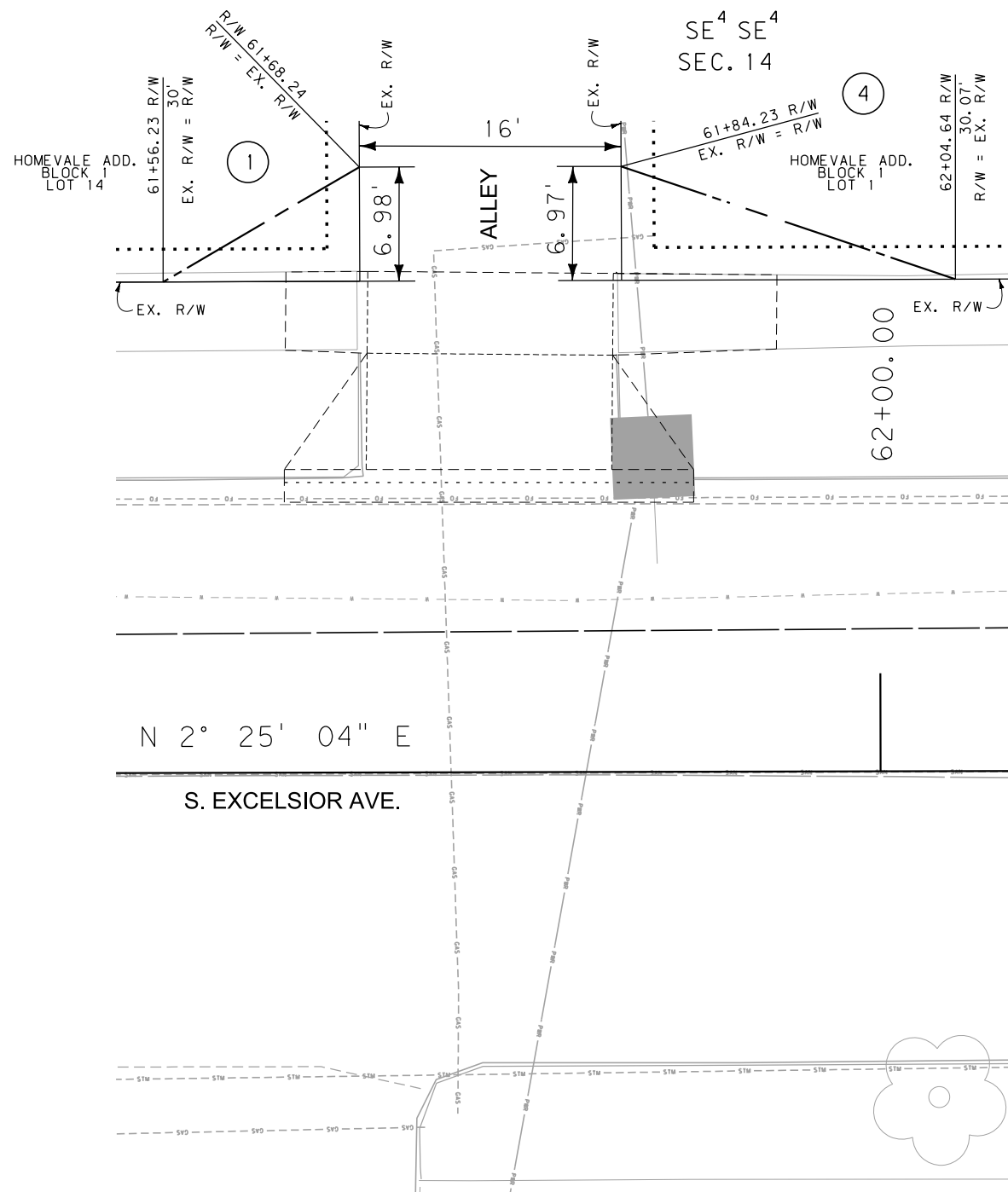
- NOTES:
1. THE PROPOSED R/W LINE WHERE A SPIRAL CURVE TRANSITION IS USED IS A CHORD RATHER THAN A CONCENTRIC CURVE.
  2. ALL STATIONS AND OFFSETS FOR R/W BREAKS ARE IN REFERENCE TO THE R/W BASELINE.

MONTANA DEPARTMENT OF TRANSPORTATION  
**RIGHT OF WAY PLAN**  
SILVER BOW COUNTY  
SCALE 1"=20'  
0 20' 40' 60'

SEE SHEET NO. 2 FOR OWNERSHIP NAMES, ADDRESSES, AREAS, ETC.

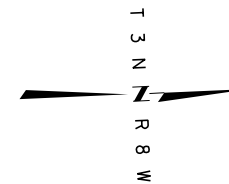


SEE SHEET 7

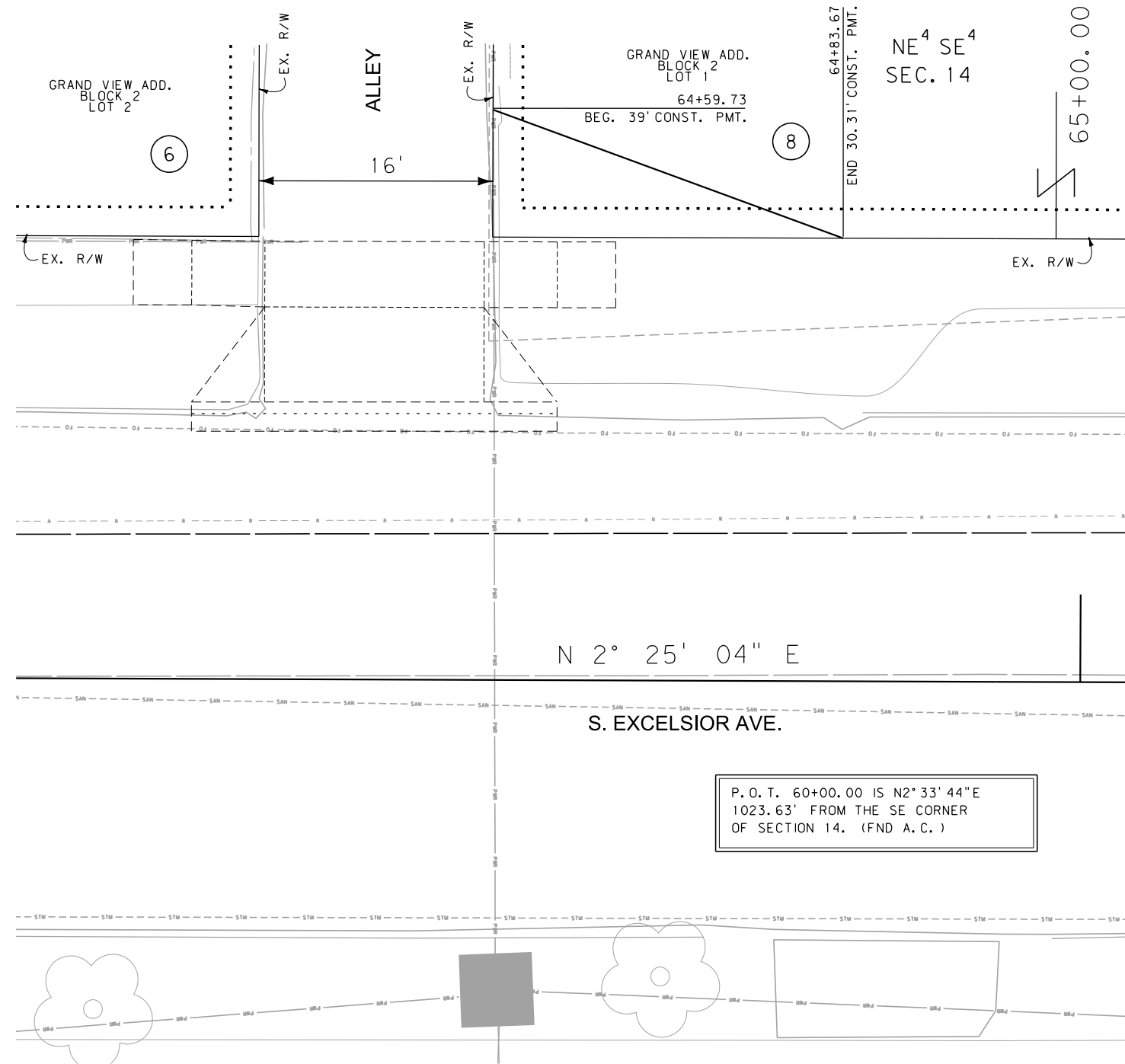


STATE	RIGHT OF WAY	SHEET NO.	TOTAL SHEETS
MONTANA		20	28
R/W ID.	STPU 1899(42)		
PROJECT NO.	8678-042-000		

EXCELSIOR AVE & PARK ST-BUTTE



SEE SHEET 7



N 2° 25' 04" E

S. EXCELSIOR AVE.

P. O. T. 60+00.00 IS N2°33'44"E  
1023.63' FROM THE SE CORNER  
OF SECTION 14. (FND A. C.)

FOR EXISTING R/W RETRACEMENT, SEE  
C. O. S. 1055A-RT & 1056A-RT

GRID STATE PLANE COORDINATES

THIS IS A STATE PLANE COORDINATE PROJECT. ALL DIMENSIONS, DISTANCES AND AREAS ON THIS PROJECT ARE GRID, EXCEPT FOR THE EXISTING R/W WIDTH DIMENSION, WHICH IS RECORD. THE COMBINATION SCALE FACTOR IS 0.999270435

**DETAIL**

CONSTRUCTION LIMITS	MAP REVISED
CUT SECTION	
TRANSITION	
TOE OF FILL	
BACKSLOPE LIMITS INCLUDE ROUNDING	FHWA/MDT APPROVAL
	4/27/18
3	C:\DGN\8678000\rodetz01.dgn
2	10/10/2018
1	10:27:52 AM CPS - U1757

- NOTES:
1. THE PROPOSED R/W LINE WHERE A SPIRAL CURVE TRANSITION IS USED IS A CHORD RATHER THAN A CONCENTRIC CURVE.
  2. ALL STATIONS AND OFFSETS FOR R/W BREAKS ARE IN REFERENCE TO THE R/W BASELINE.

MONTANA DEPARTMENT OF TRANSPORTATION  
**RIGHT OF WAY PLAN**  
SILVER BOW COUNTY  
NOT TO SCALE

SEE SHEET NO. 2 FOR OWNERSHIP NAMES, ADDRESSES, AREAS, ETC.

SEE SHEET NO. 3 FOR OWNERSHIP NAMES, ADDRESSES, AREAS, ETC.

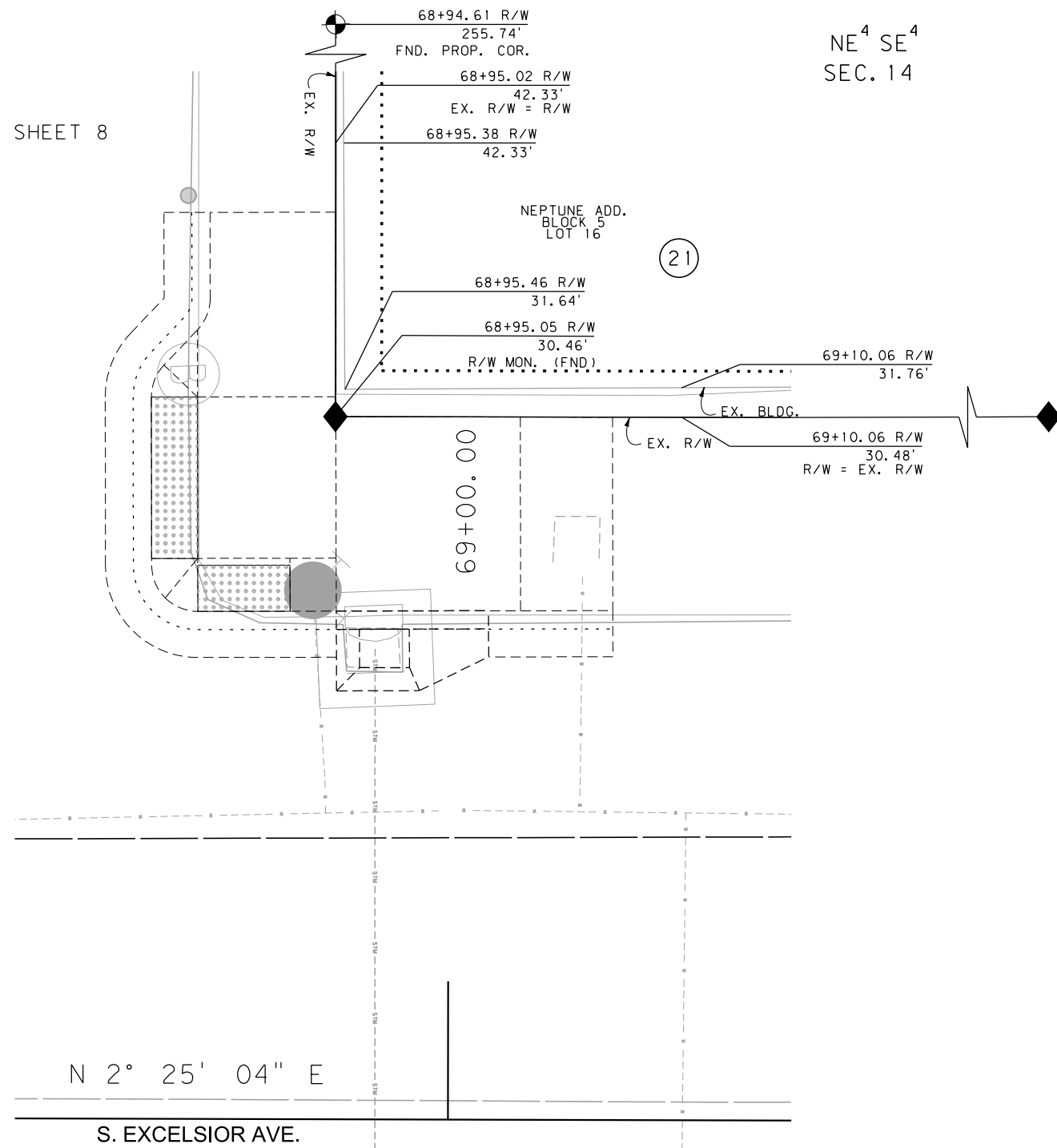
STATE	RIGHT OF WAY	SHEET NO.	TOTAL SHEETS
MONTANA		21	28
R/W ID.		STPU 1899 (42)	
PROJECT NO.		8678-042-000	

EXCELSIOR AVE & PARK ST-BUTTE



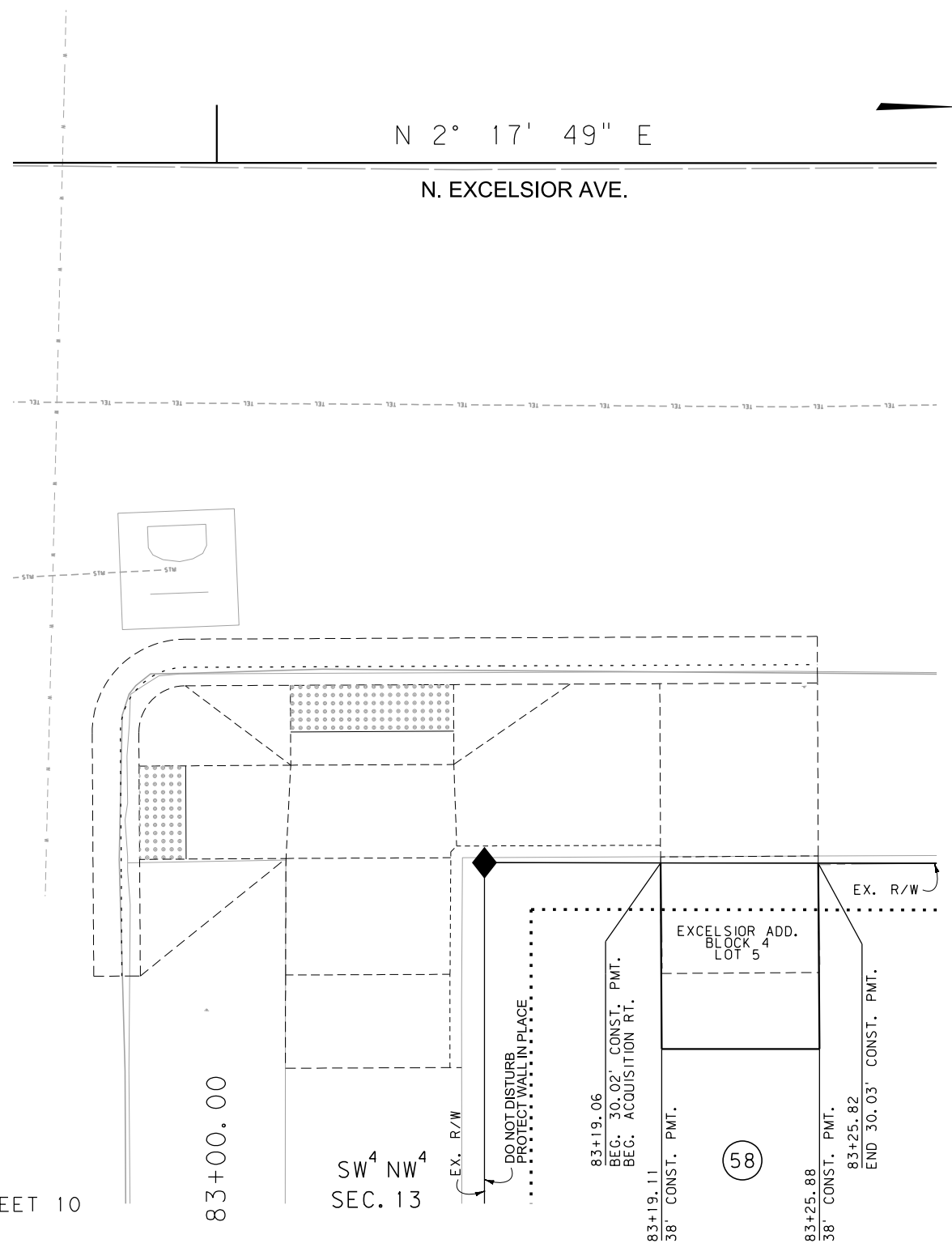
SEE SHEET 8

W. DIAMOND ST.



W. BROADWATER ST.

SEE SHEET 10



FOR EXISTING R/W RETRACEMENT, SEE  
C.O.S. 1055A-RT & 1056A-RT

GRID STATE PLANE COORDINATES  
THIS IS A STATE PLANE COORDINATE PROJECT. ALL DIMENSIONS, DISTANCES AND AREAS ON THIS PROJECT ARE GRID, EXCEPT FOR THE EXISTING R/W WIDTH DIMENSION, WHICH IS RECORD.  
THE COMBINATION SCALE FACTOR IS 0.999270435

DETAIL

CONSTRUCTION LIMITS	MAP REVISED
CUT SECTION	
TRANSITION	
TOE OF FILL	
BACKSLOPE LIMITS INCLUDE ROUNDING	FHWA/MDT APPROVAL 4/27/18

- NOTES:
1. THE PROPOSED R/W LINE WHERE A SPIRAL CURVE TRANSITION IS USED IS A CHORD RATHER THAN A CONCENTRIC CURVE.
  2. ALL STATIONS AND OFFSETS FOR R/W BREAKS ARE IN REFERENCE TO THE R/W BASELINE.

3	MDTA	MONTANA DEPARTMENT OF TRANSPORTATION	C:\DGN\8678000\rodetz01.dgn
2			10/10/2018
1			10:27:55 AM CPS - U1757

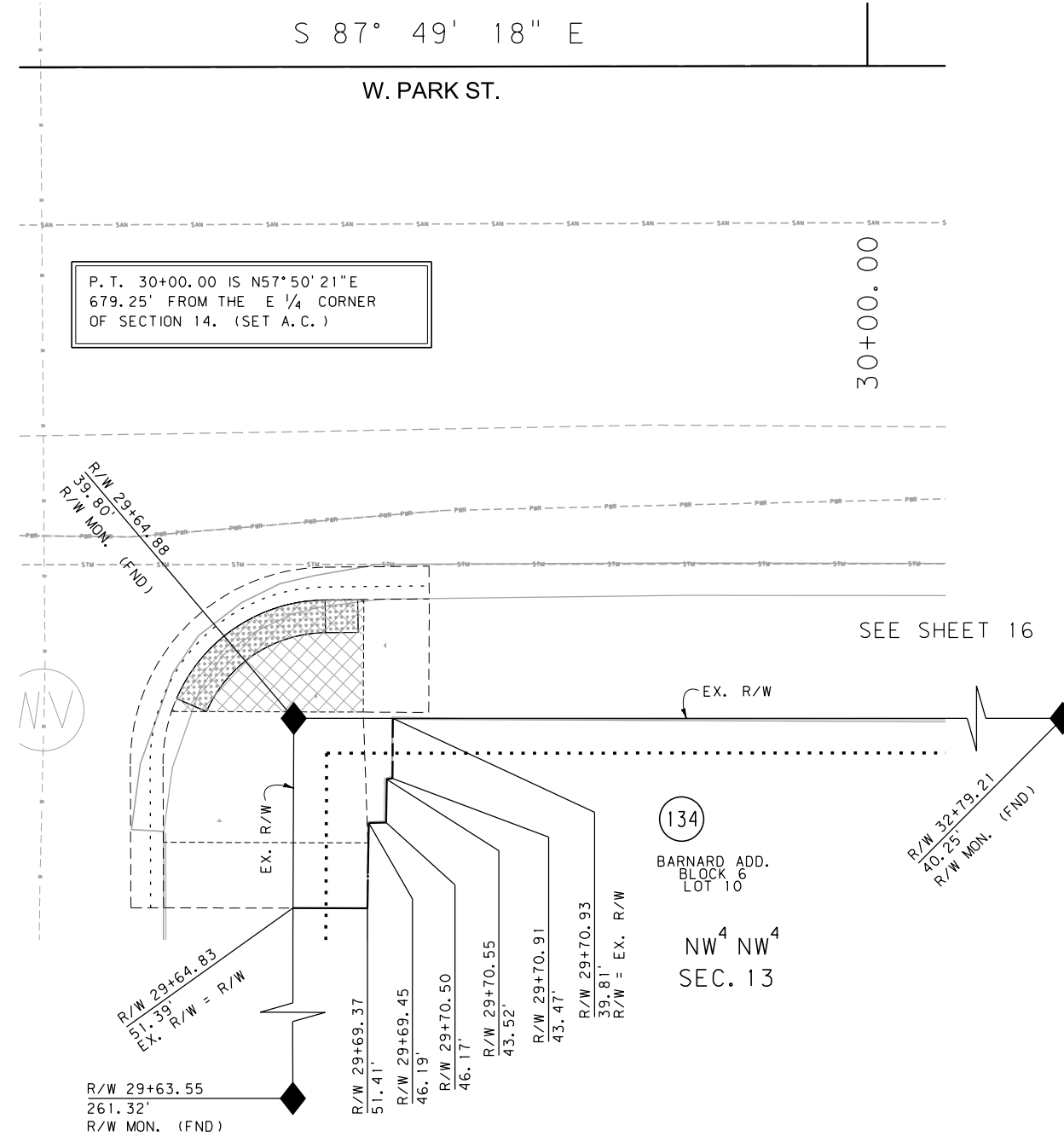
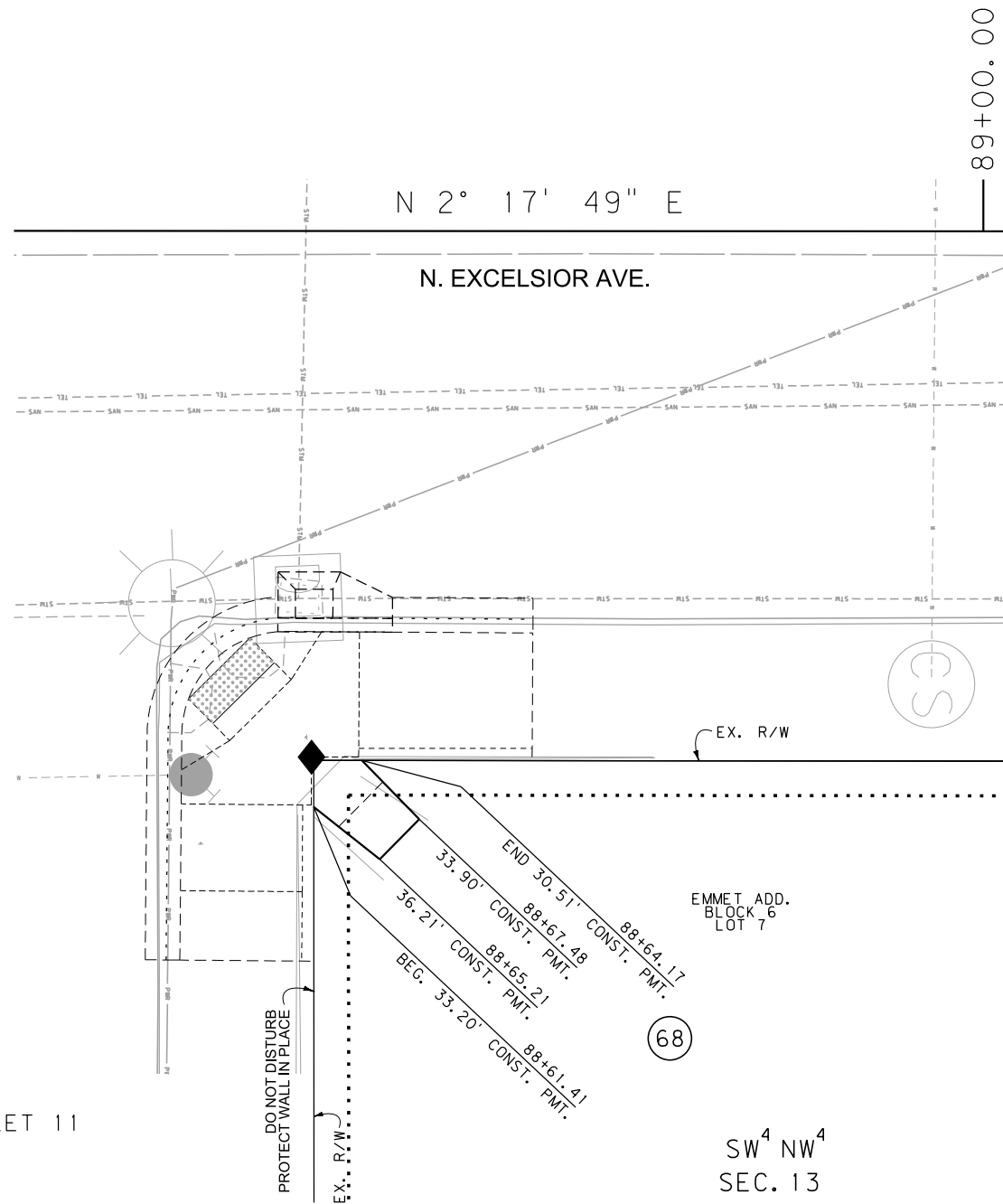

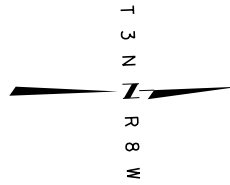
MONTANA DEPARTMENT OF TRANSPORTATION  
RIGHT OF WAY PLAN  
SILVER BOW COUNTY  
NOT TO SCALE

STATE	RIGHT OF WAY	SHEET NO.	TOTAL SHEETS
MONTANA		22	28
R/W ID.	STPU 1899 (42)		
PROJECT NO.	8678-042-000		

EXCELSIOR AVE & PARK ST-BUTTE

SEE SHEET NO. 3 FOR OWNERSHIP NAMES, ADDRESSES, AREAS, ETC.

SEE SHEET NO. 4 FOR OWNERSHIP NAMES, ADDRESSES, AREAS, ETC.



SEE SHEET 11

SEE SHEET 16

CONSTRUCTION LIMITS	MAP REVISED
CUT SECTION	
TRANSITION	
TOE OF FILL	
BACKSLOPE LIMITS	FHWA/MDT APPROVAL
INCLUDE ROUNDING	4/27/18

3	MDTA MONTANA DEPARTMENT OF TRANSPORTATION	C:\DGN\8678000\rodetz02.dgn
2		10/10/2018
1		10:28:02 AM CPS - U1757

- NOTES:
1. THE PROPOSED R/W LINE WHERE A SPIRAL CURVE TRANSITION IS USED IS A CHORD RATHER THAN A CONCENTRIC CURVE.
  2. ALL STATIONS AND OFFSETS FOR R/W BREAKS ARE IN REFERENCE TO THE R/W BASELINE.

FOR EXISTING R/W RETRACEMENT, SEE C. O. S. 1055A-RT & 1056A-RT

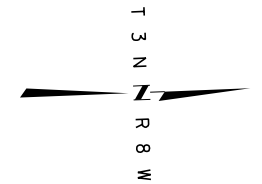
GRID STATE PLANE COORDINATES  
THIS IS A STATE PLANE COORDINATE PROJECT. ALL DIMENSIONS, DISTANCES AND AREAS ON THIS PROJECT ARE GRID, EXCEPT FOR THE EXISTING R/W WIDTH DIMENSION, WHICH IS RECORD.  
THE COMBINATION SCALE FACTOR IS 0.999270435

**DETAIL**

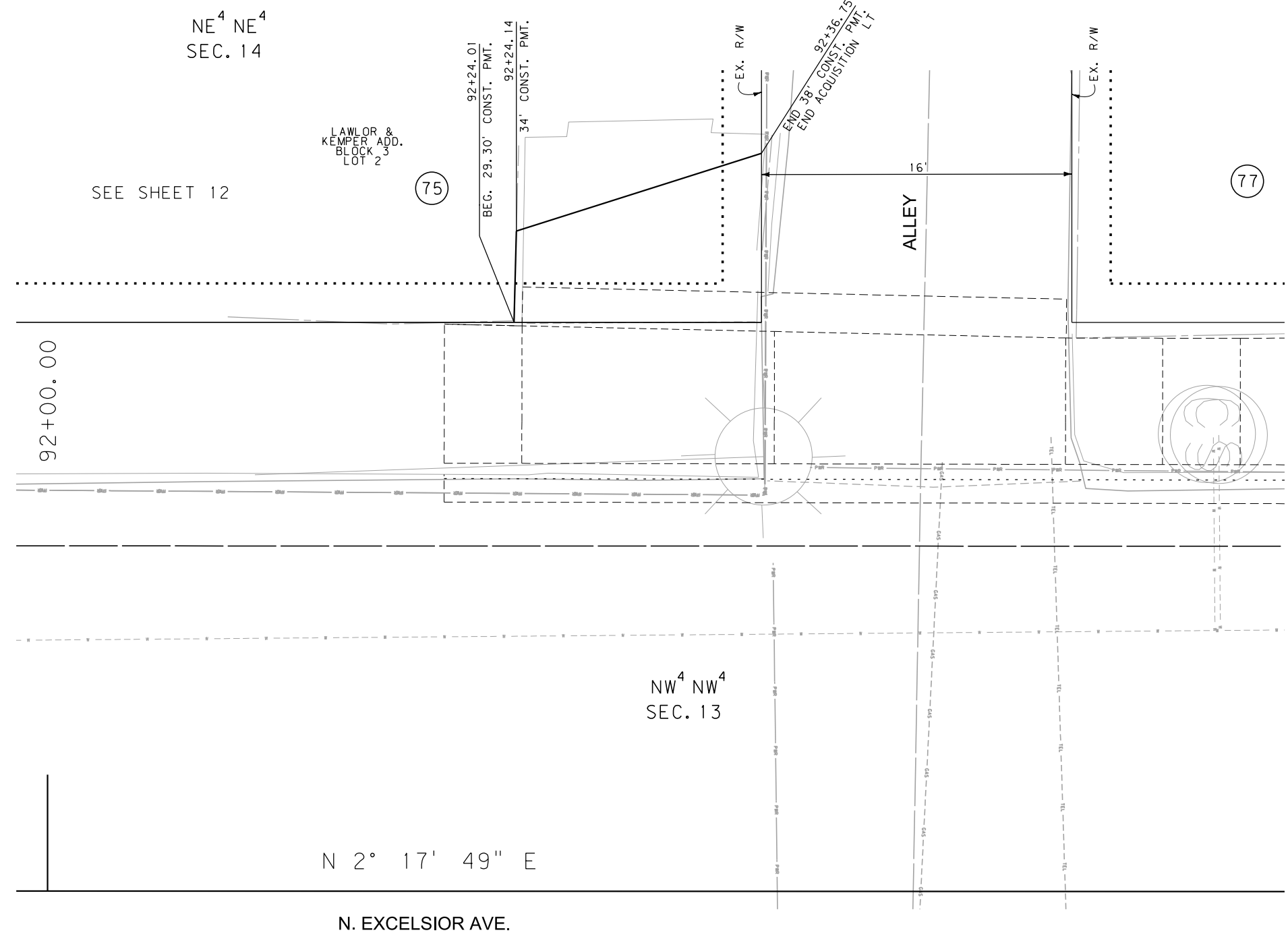
MONTANA DEPARTMENT OF TRANSPORTATION  
**RIGHT OF WAY PLAN**  
SILVER BOW COUNTY  
NOT TO SCALE

STATE	RIGHT OF WAY	SHEET NO.	TOTAL SHEETS
MONTANA		23	28
R/W ID.		STPU 1899 (42)	
PROJECT NO.		8678-042-000	

EXCELSIOR AVE & PARK ST-BUTTE



SEE SHEET NO. 3 FOR OWNERSHIP NAMES, ADDRESSES, AREAS, ETC.



**DETAIL**

CONSTRUCTION LIMITS	MAP REVISED
CUT SECTION	
TRANSITION	
TOE OF FILL	
BACKSLOPE LIMITS	FHWA/MDT APPROVAL
INCLUDE ROUNDING	4/27/18

3	MDT	MONTANA DEPARTMENT OF TRANSPORTATION	C:\DGN\8678000\rodetz02.dgn
2			10/10/2018
1			10:28:04 AM CPS - U1757

- NOTES:
1. THE PROPOSED R/W LINE WHERE A SPIRAL CURVE TRANSITION IS USED IS A CHORD RATHER THAN A CONCENTRIC CURVE.
  2. ALL STATIONS AND OFFSETS FOR R/W BREAKS ARE IN REFERENCE TO THE R/W BASELINE.

FOR EXISTING R/W RETRACEMENT, SEE C. O. S. 1055A-RT & 1056A-RT

**GRID STATE PLANE COORDINATES**


THIS IS A STATE PLANE COORDINATE PROJECT. ALL DIMENSIONS, DISTANCES AND AREAS ON THIS PROJECT ARE GRID, EXCEPT FOR THE EXISTING R/W WIDTH DIMENSION, WHICH IS RECORD. THE COMBINATION SCALE FACTOR IS 0.999270435

MONTANA DEPARTMENT OF TRANSPORTATION  
**RIGHT OF WAY PLAN**  
 SILVER BOW COUNTY  
 NOT TO SCALE

STATE	RIGHT OF WAY	SHEET NO.	TOTAL SHEETS
MONTANA		24	28
R/W ID.	STPU 1899 (42)		
PROJECT NO.	8678-042-000		

EXCELSIOR AVE & PARK ST-BUTTE

SEE SHEET NO. 5 FOR OWNERSHIP NAMES, ADDRESSES, AREAS, ETC.



NW<sup>4</sup> NW<sup>4</sup>  
SEC. 13

SEE SHEET 16

NW<sup>4</sup> NW<sup>4</sup>  
SEC. 13

NW<sup>4</sup> NW<sup>4</sup>  
SEC. 13

NW<sup>4</sup> NW<sup>4</sup>  
SEC. 13

NW<sup>4</sup> NW<sup>4</sup>  
SEC. 13

BARNARD ADD.  
BLOCK 3  
LOT 20

(149)

N. CLARK ST.

R/W 33+40.92  
248.70'  
R/W MON. (FND)

(150)

LOT 4

BARNARD ADD.  
BLOCK 4

LOT 5

(153)

LOT 6

S 87° 49' 18" E

W. PARK ST.

P. T. 30+00.00 IS N57°50'21"E  
679.25' FROM THE E 1/4 CORNER  
OF SECTION 14. (SET A.C.)

R/W 32+79.2  
40.25'  
R/W MON. (FND)

(146)

BARNARD ADD.  
BLOCK 6  
LOT 16

S. CLARK ST.

R/W 33+39.12 R/W  
49.05'  
EX. R/W = R/W

(151)

BARNARD ADD.  
BLOCK 5  
LOT 2

LOT 1

(152)

CINCINNATI LODGE  
SURVEY 5910B

FOR EXISTING R/W RETRACEMENT, SEE  
C. O. S. 1055A-RT & 1056A-RT

GRID STATE PLANE COORDINATES

THIS IS A STATE PLANE COORDINATE PROJECT. ALL DIMENSIONS, DISTANCES AND AREAS ON THIS PROJECT ARE GRID, EXCEPT FOR THE EXISTING R/W WIDTH DIMENSION, WHICH IS RECORD. THE COMBINATION SCALE FACTOR IS 0.999270435

- NOTES:
1. THE PROPOSED R/W LINE WHERE A SPIRAL CURVE TRANSITION IS USED IS A CHORD RATHER THAN A CONCENTRIC CURVE.
  2. ALL STATIONS AND OFFSETS FOR R/W BREAKS ARE IN REFERENCE TO THE R/W BASELINE.

CONSTRUCTION LIMITS	MAP REVISED
CUT SECTION	
TRANSITION	
TOE OF FILL	
BACKSLOPE LIMITS INCLUDE ROUNDING	FHWA/MDT APPROVAL 4/27/18
3	C:\DGN\8678000\redetz02.dgn
2	10/10/2018
1	10:28:07 AM CPS - U1757

DETAIL


MONTANA DEPARTMENT OF TRANSPORTATION  
RIGHT OF WAY PLAN  
SILVER BOW COUNTY  
NOT TO SCALE



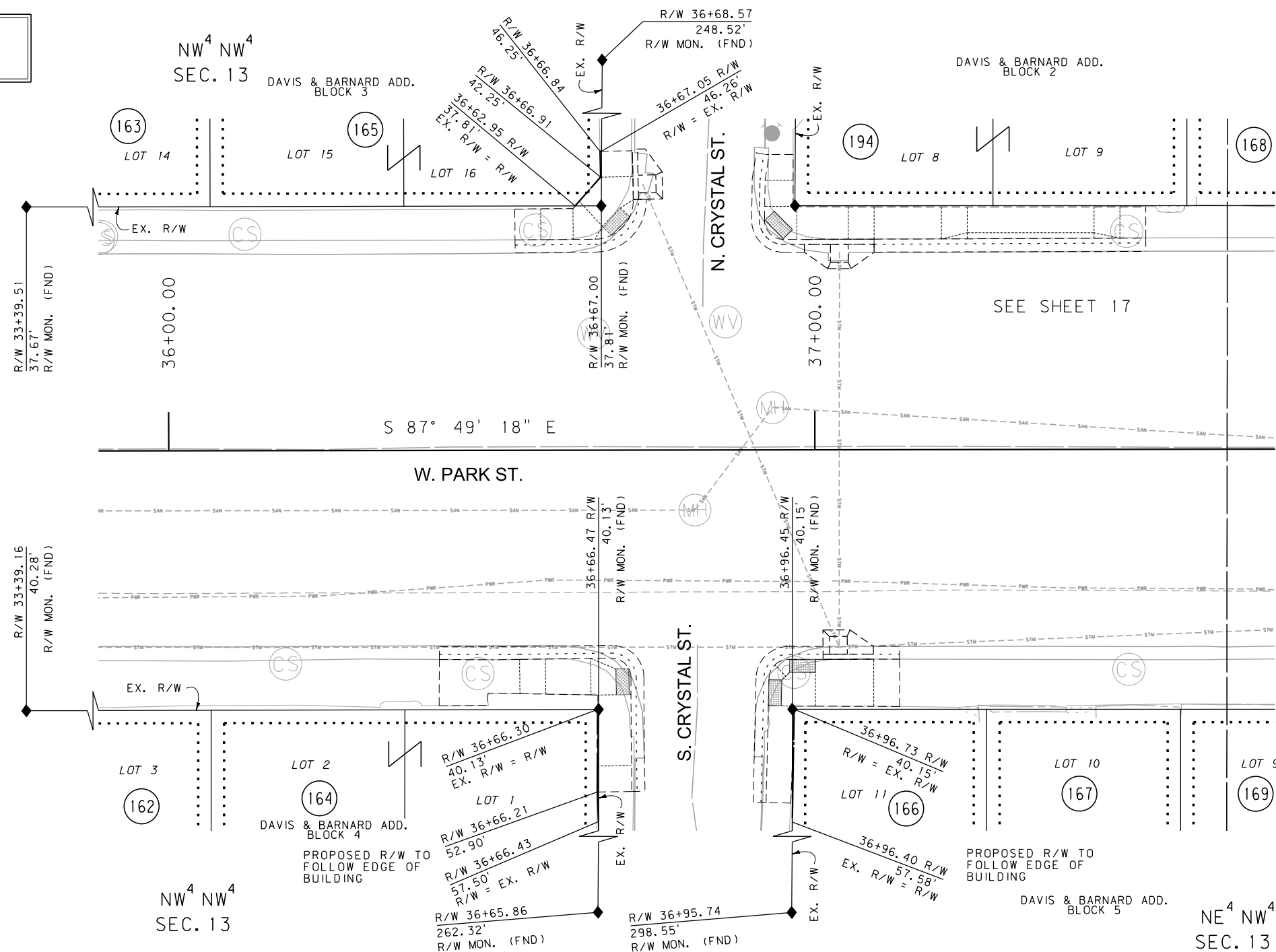
SEE SHEET NO. 5 FOR OWNERSHIP NAMES, ADDRESSES, AREAS, ETC.

STATE	RIGHT OF WAY	SHEET NO.	TOTAL SHEETS
MONTANA		25	28
R/W ID.	STPU 1899 (42)		
PROJECT NO.	8678-042-000		

EXCELSIOR AVE & PARK ST-BUTTE



POT 37+00.00 IS N75° 16' 30" E  
1317.79' FROM THE E 1/4 CORNER  
OF SECTION 14. (FND A.C.)



CONSTRUCTION LIMITS	MAP REVISED
CUT SECTION TOP OF CUT	
TRANSITION	
TOE OF FILL	
BACKSLOPE LIMITS INCLUDE ROUNDING	FHWA/MDT APPROVAL 4/27/18

- NOTES:
1. THE PROPOSED R/W LINE WHERE A SPIRAL CURVE TRANSITION IS USED IS A CHORD RATHER THAN A CONCENTRIC CURVE.
  2. ALL STATIONS AND OFFSETS FOR R/W BREAKS ARE IN REFERENCE TO THE R/W BASELINE.

FOR EXISTING R/W RETRACEMENT, SEE  
C.O.S. 1055A-RT & 1056A-RT

GRID STATE PLANE COORDINATES  
THIS IS A STATE PLANE COORDINATE PROJECT. ALL DIMENSIONS, DISTANCES AND AREAS ON THIS PROJECT ARE GRID, EXCEPT FOR THE EXISTING R/W WIDTH DIMENSION, WHICH IS RECORD.  
THE COMBINATION SCALE FACTOR IS 0.999270435


**DETAIL**

MONTANA DEPARTMENT OF TRANSPORTATION  
**RIGHT OF WAY PLAN**  
SILVER BOW COUNTY  
NOT TO SCALE

SEE SHEET NO. 5 FOR OWNERSHIP NAMES, ADDRESSES, AREAS, ETC.

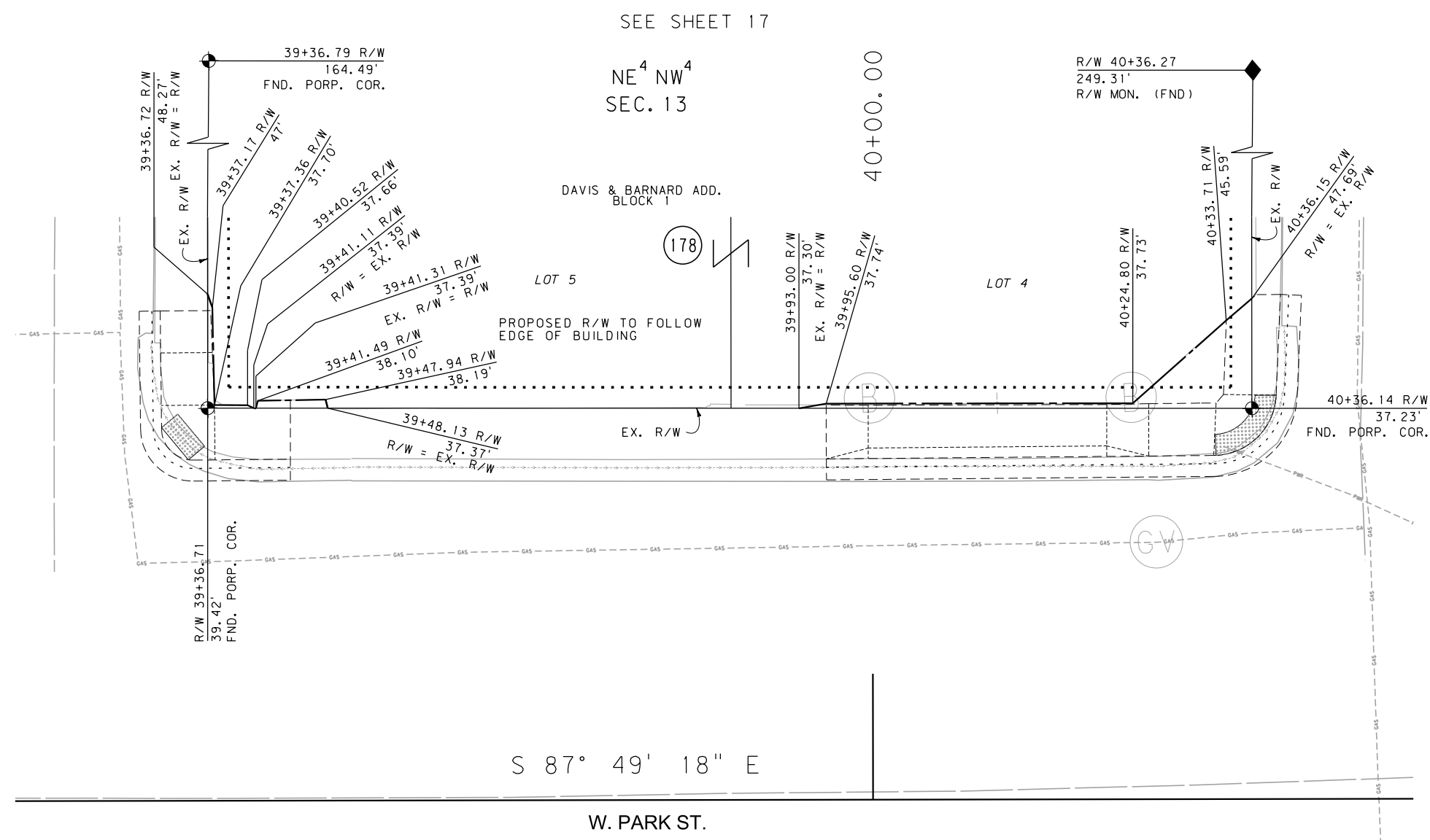
STATE	RIGHT OF WAY	SHEET NO.	TOTAL SHEETS
MONTANA		26	28
R/W ID.	STPU 1899 (42)		
PROJECT NO.	8678-042-000		

EXCELSIOR AVE & PARK ST-BUTTE



N. CRESCENT ST.

N. JACKSON ST.



POT 40+00.00 IS N78°23'10"E  
1607.20' FROM THE E 1/4 CORNER  
OF SECTION 14. (FND A.C.)

CONSTRUCTION LIMITS	MAP REVISED
CUT SECTION	
TRANSITION	
TOE OF FILL	
BACKSLOPE LIMITS INCLUDE ROUNDING	FHWA/MDT APPROVAL
	4/27/18
3	C:\DGN\8678000\redetz03.dgn
2	10/10/2018
1	10:28:16 AM CPS - U1757

- NOTES:
1. THE PROPOSED R/W LINE WHERE A SPIRAL CURVE TRANSITION IS USED IS A CHORD RATHER THAN A CONCENTRIC CURVE.
  2. ALL STATIONS AND OFFSETS FOR R/W BREAKS ARE IN REFERENCE TO THE R/W BASELINE.

FOR EXISTING R/W RETRACEMENT, SEE  
C. O. S. 1055A-RT & 1056A-RT

GRID STATE PLANE COORDINATES

THIS IS A STATE PLANE COORDINATE PROJECT. ALL DIMENSIONS, DISTANCES AND AREAS ON THIS PROJECT ARE GRID, EXCEPT FOR THE EXISTING R/W WIDTH DIMENSION, WHICH IS RECORD.

THE COMBINATION SCALE FACTOR IS 0.999270435

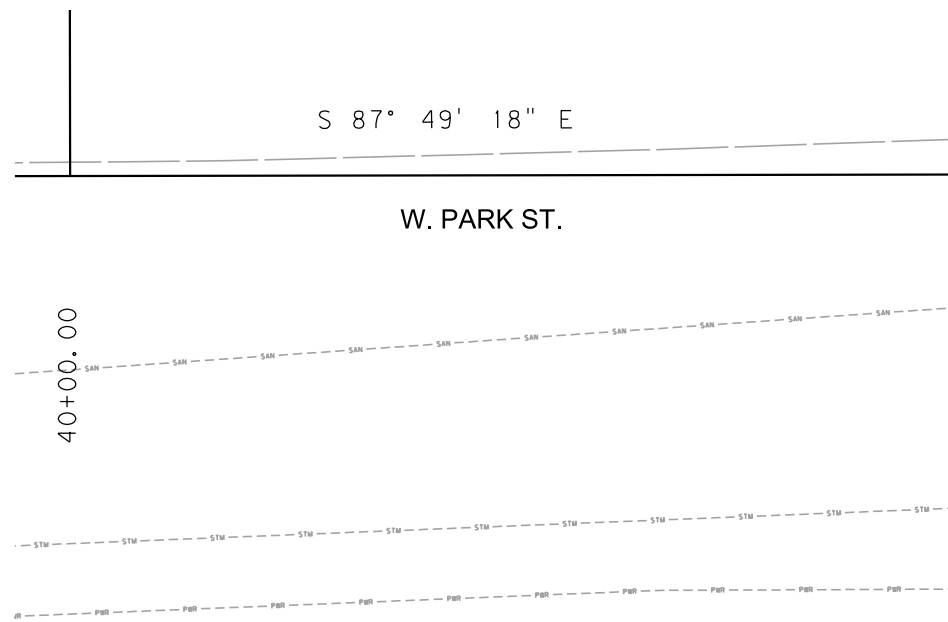

**DETAIL**

MONTANA DEPARTMENT OF TRANSPORTATION  
RIGHT OF WAY PLAN  
SILVER BOW COUNTY  
NOT TO SCALE

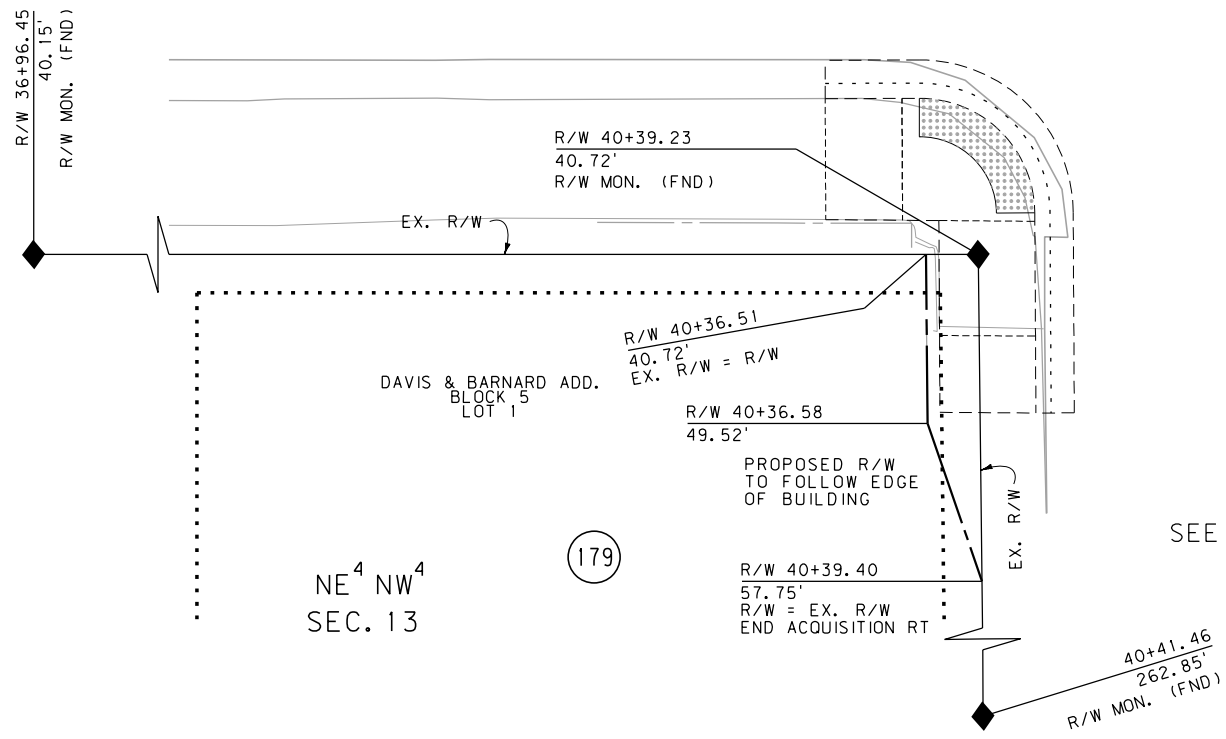
SEE SHEET NO. 5 FOR OWNERSHIP NAMES, ADDRESSES, AREAS, ETC.

STATE	RIGHT OF WAY	SHEET NO.	TOTAL SHEETS
MONTANA		27	28
R/W ID.	STPU 1899 (42)		
PROJECT NO.	8678-042-000		

EXCELSIOR AVE & PARK ST-BUTTE



POT 40+00.00 IS N78°23'10"E  
1607.20' FROM THE E 1/4 CORNER  
OF SECTION 14. (FND A. C.)



SEE SHEET 17

FOR EXISTING R/W RETRACEMENT, SEE  
C. O. S. 1055A-RT & 1056A-RT

GRID STATE PLANE COORDINATES

THIS IS A STATE PLANE COORDINATE PROJECT. ALL DIMENSIONS, DISTANCES AND AREAS ON THIS PROJECT ARE GRID, EXCEPT FOR THE EXISTING R/W WIDTH DIMENSION, WHICH IS RECORD. THE COMBINATION SCALE FACTOR IS 0.999270435

DETAIL

MONTANA DEPARTMENT OF TRANSPORTATION  
RIGHT OF WAY PLAN  
SILVER BOW COUNTY  
NOT TO SCALE

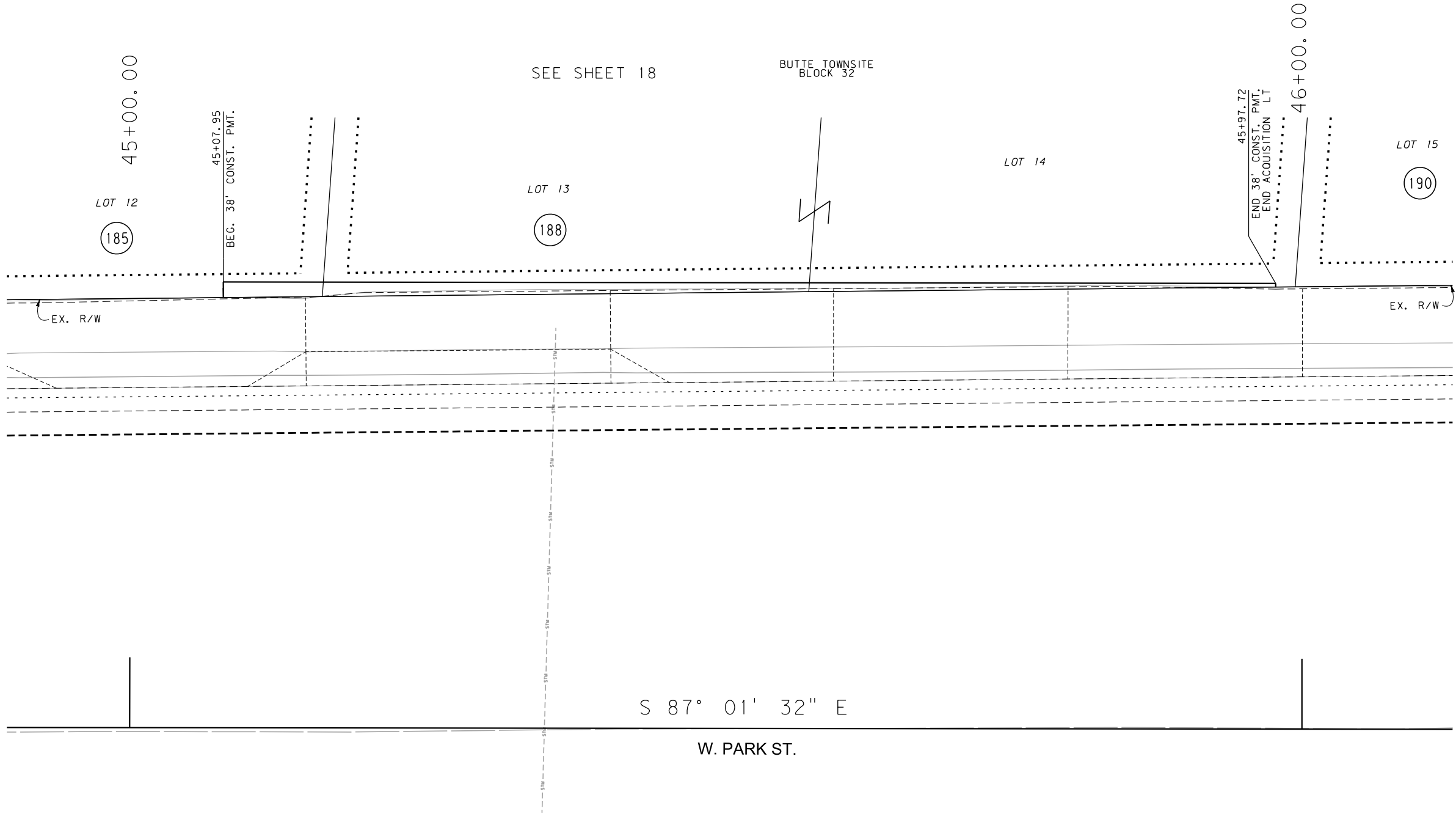

CONSTRUCTION LIMITS	MAP REVISED	
CUT SECTION		
TRANSITION		
TOE OF FILL		
BACKSLOPE LIMITS INCLUDE ROUNDING	FHWA/MDT APPROVAL	
	4/27/18	
3	MDT	C:\DGN\8678000\rodetz04.dgn
2	MONTANA DEPARTMENT OF TRANSPORTATION	10/10/2018
1		10:28:22 AM CPS - U1757

- NOTES:
1. THE PROPOSED R/W LINE WHERE A SPIRAL CURVE TRANSITION IS USED IS A CHORD RATHER THAN A CONCENTRIC CURVE.
  2. ALL STATIONS AND OFFSETS FOR R/W BREAKS ARE IN REFERENCE TO THE R/W BASELINE.

STATE	RIGHT OF WAY	SHEET	TOTAL
MONTANA		NO.	SHEETS
R/W ID.	STPU 1899 (42)	28	28
PROJECT NO.	8678-042-000		

SEE SHEET NO. 5 & 6 FOR OWNERSHIP NAMES, ADDRESSES, AREAS, ETC.

EXCELSIOR AVE & PARK ST-BUTTE



CONSTRUCTION LIMITS	MAP REVISED
CUT SECTION	
TRANSITION	
TOE OF FILL	
BACKSLOPE LIMITS INCLUDE ROUNDING	FHWA/MDT APPROVAL
	4/27/18
3	C:\DGN\8678000\rodetz04.dgn
2	10/10/2018
1	10:28:25 AM CPS - U1757

- NOTES:
1. THE PROPOSED R/W LINE WHERE A SPIRAL CURVE TRANSITION IS USED IS A CHORD RATHER THAN A CONCENTRIC CURVE.
  2. ALL STATIONS AND OFFSETS FOR R/W BREAKS ARE IN REFERENCE TO THE R/W BASELINE.

FOR EXISTING R/W RETRACEMENT, SEE C. O. S. 1055A-RT & 1056A-RT

GRID STATE PLANE COORDINATES  
 THIS IS A STATE PLANE COORDINATE PROJECT. ALL DIMENSIONS, DISTANCES AND AREAS ON THIS PROJECT ARE GRID, EXCEPT FOR THE EXISTING R/W WIDTH DIMENSION, WHICH IS RECORD.  
 THE COMBINATION SCALE FACTOR IS 0.999270435

**DETAIL**

MONTANA DEPARTMENT OF TRANSPORTATION  
**RIGHT OF WAY PLAN**  
 SILVER BOW COUNTY  
 NOT TO SCALE