PLANS
NOT
TO
SCALE

STATE OF MONTANA	PROJECT NO.	SHEET NO.	TOTAL SHEETS
	M-5006(2)	1	3

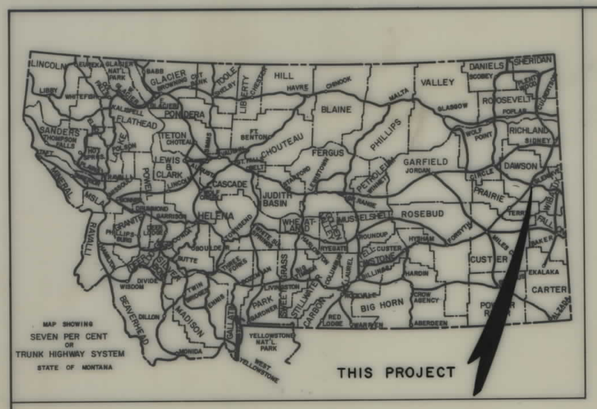

STATE OF MONTANA

DEPARTMENT OF HIGHWAYS

RIGHT OF WAY PLAN OF

FEDERAL AID PROJECT NO. M-5006(2) R/W M-5006(1) CONST.

NORTH ANDERSON AVE.

LENGTH 0.4 MILES

INDEX

PARCEL NO.	OWNERSHIPS	SHEET NO.
1	BURLINGTON NORTHERN R.R.	2&3
1-L-1	Glendire Sales	2
1-L-2	Dowell Chemical Company	2
1-L-3	Cable Production & Drilling Service	2
1-L-4	Montana Dacota Utilities	2
1-L-5	Wagner Heating & Plumbing	2

CONVENTIONAL SIGNS

RIGHT OF WAY LINE
CENTERLINE (℄) OR PROJECTED LINE
STK'D. CENTERLINE
PARCEL NUMBER
OWNERSHIP BOUNDARY
R/W USE EXISTING R/W LT. OR RT.
PRESENT TRAVELED WAY (PTW.)
R/W LINE FENCED
RAILROAD R/W
CONSTRUCTION LIMITS CUT FILL
FENCE LINE
CONTROL OF ACCESS WITH FENCE
CONTROL OF ACCESS WITHOUT FENCE
GATE IN FENCE
CATTLE GUARD=24'
STATE & NATIONAL BORDER LINES
CITY OR TOWN LIMITS LINE
COUNTY LINE
RESERVATION LINE
TOWNSHIP & SECTION LINE
1/2 SECTION LINE
1/4 SECTION LINE
SECTION CORNER FOUND UNFOUND
1/4 SECTION COR.
1/16 SECTION COR.
CENTER OF SECTION
TELEPHONE OR TELEGRAPH POLES IN PLACE
POWER POLES IN PLACE
TEL. OR TEL. OR POWER POLES TO BE MOVED
NEW PIPES
OLD PIPES IN PLACE
OUTLET DITCH
INLET DITCH
DITCHES
CHANNEL CHANGES
BRIDGE
RAILROADS

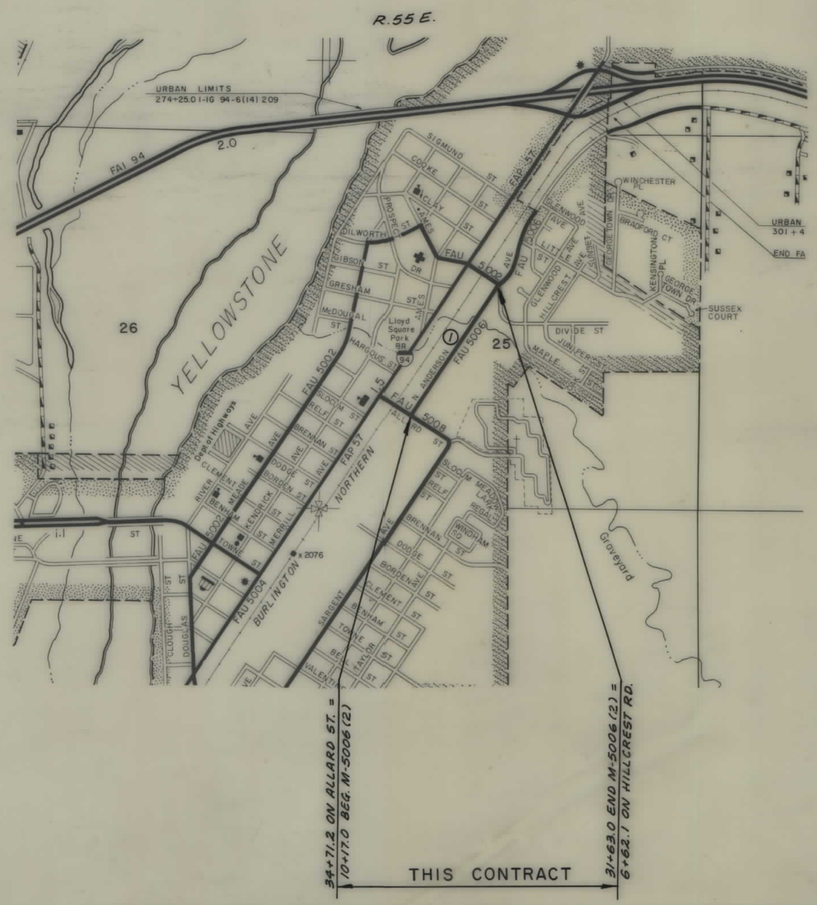

REVISED: 11-20-81

STATE OF MONTANA
DEPARTMENT OF HIGHWAYS

APPROVED: 5-13- 19 81

GARY J. WICKS
DIRECTOR OF HIGHWAYS
BY [signature]
ADMINISTRATOR
ENGINEERING DIVISION

MONTANA PROFESSIONAL SURVEYOR
JACK R. BECKERT
205 ES
REGISTERED ENGINEER & LAND

U.S. DEPARTMENT OF TRANSPORTATION
FEDERAL HIGHWAY ADMINISTRATION

APPROVED:

DIVISION ADMINISTRATOR — DATE 7-9-81

STATE OF MONTANA	PROJECT NO.	SHEET NO.	TOTAL SHEETS
	M-5006(2)	2	3

OWNERSHIPS

PARCEL	NAME	ADDRESS	TOTAL AREA	GROSS R/W AREA	P. T. W. AREA	AREA TO BE ACQUIRED	REMAINDER LEFT	REMAINDER RIGHT	CONST. PERMIT AREA
1	BURLINGTON NORTHERN R.R.		SEE	SHEET	3				
1-L-1	Glendive Sales Lease No. 21197								500 sq. ft.
1-L-2	Dowell Chemical Co. Lease No. 75503	For "Negotiations - Approach Locations"							
1-L-3	Cable Prod. & Drilling Svc. Lease No. 102323	For "Negotiations - Approach Locations"							200 sq. ft.
1-L-4	Mont. Dakota Utilities Lease No. 209660								900 sq. ft.
1-L-5	Wagner Heating & Plumbing Lease No. 93627			6,000 s.f.	3750 s.f.	1500 s.f.			

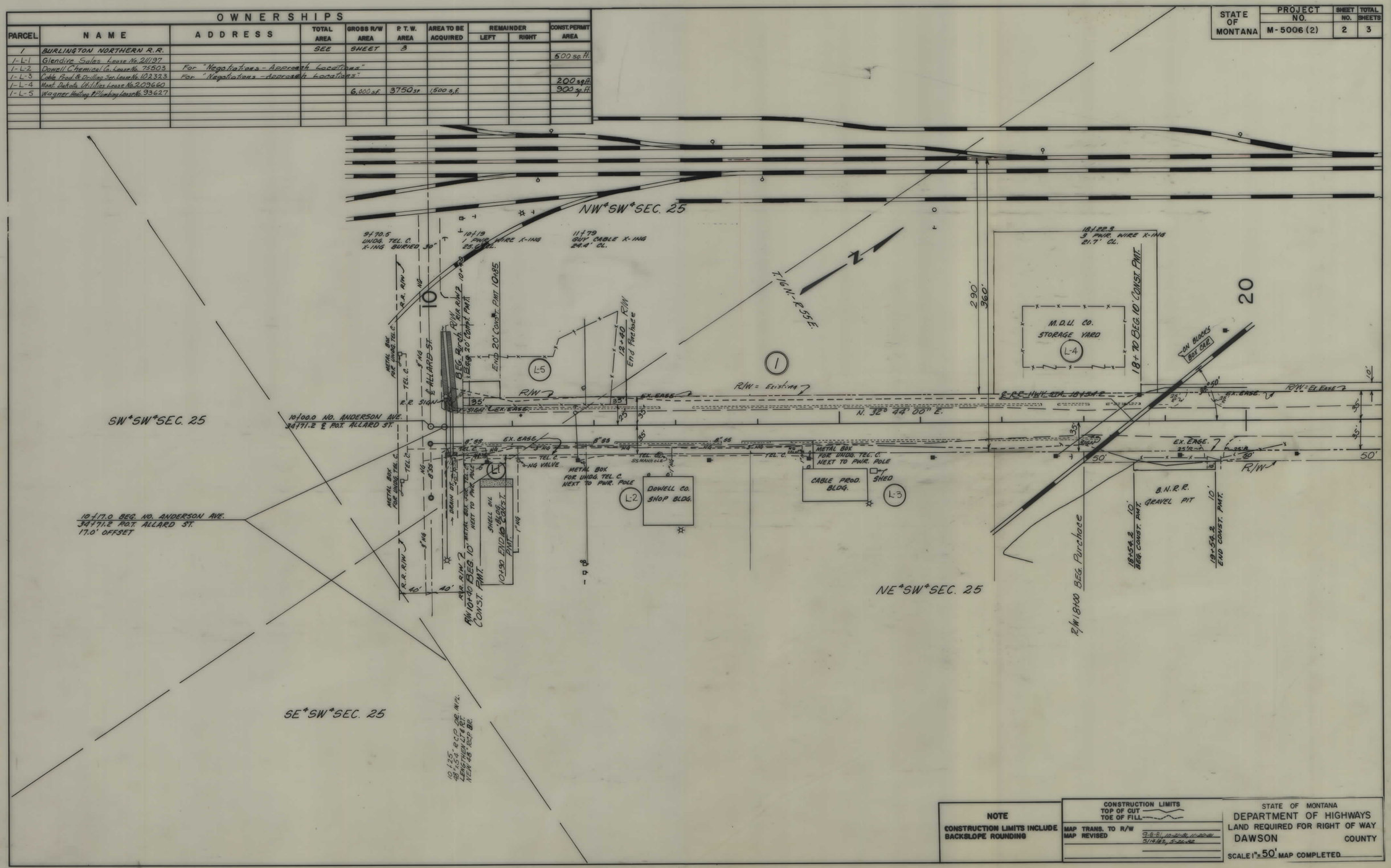

NOTE

CONSTRUCTION LIMITS INCLUDE BACKSLOPE ROUNDING

CONSTRUCTION LIMITS
TOP OF CUT
TOE OF FILL

MAP TRANS. TO R/W
MAP REVISED 7-8-81, 10-27-81, 11-20-81, 3/18/82, 5-26-82

STATE OF MONTANA
DEPARTMENT OF HIGHWAYS
LAND REQUIRED FOR RIGHT OF WAY
DAWSON COUNTY

SCALE 1" = 50' MAP COMPLETED

STATE OF MONTANA	PROJECT NO.	SHEET NO.	TOTAL SHEETS
	M-5006 (2)	3	3

OWNERSHIPS

PARCEL	NAME	ADDRESS	TOTAL AREA	GROSS R/W AREA	P. T. W. AREA	AREA TO BE ACQUIRED	REMAINDER LEFT	REMAINDER RIGHT	CONST. PERMIT AREA
1	BURLINGTON NORTHERN R.R.			3.87	3.34	0.53 *			1.70

* Area Totals Include all areas of leases.

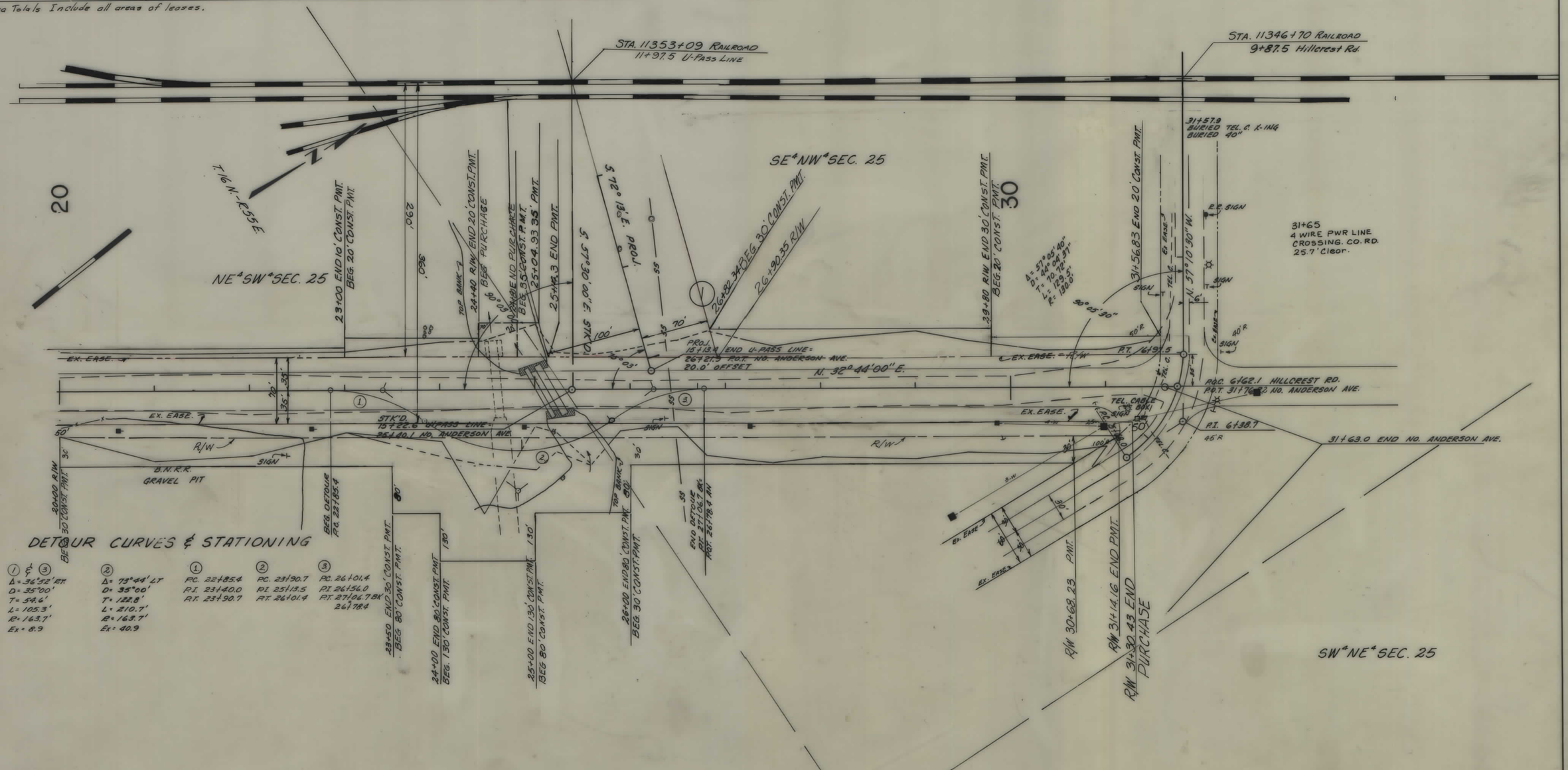

NOTE	CONSTRUCTION LIMITS	STATE OF MONTANA
CONSTRUCTION LIMITS INCLUDE BACKSLOPE ROUNDING	TOP OF CUT / TOE OF FILL MAP TRANS. TO R/W: 4-8-81, 10-21-81, 11-20-81 MAP REVISED: R/W Est. 3-26-82	DEPARTMENT OF HIGHWAYS LAND REQUIRED FOR RIGHT OF WAY DAWSON COUNTY SCALE 1" = 50' MAP COMPLETED