PLANS
NOT
TO
SCALE

STATE	RIGHT OF WAY ID.	SHEET NO.	TOTAL SHEETS
MONTANA	STPU 5709(4)	1	2
PROJECT NUMBER 2597-004			

SIGNAL RELOCATION - HAVRE

STATE OF MONTANA
DEPARTMENT OF TRANSPORTATION
HIGHWAYS DIVISION

RIGHT OF WAY PLAN OF FEDERAL AID PROJECT STPU 5709(4)

SIGNAL RELOCATION - HAVRE

HILL COUNTY

N/A MILES

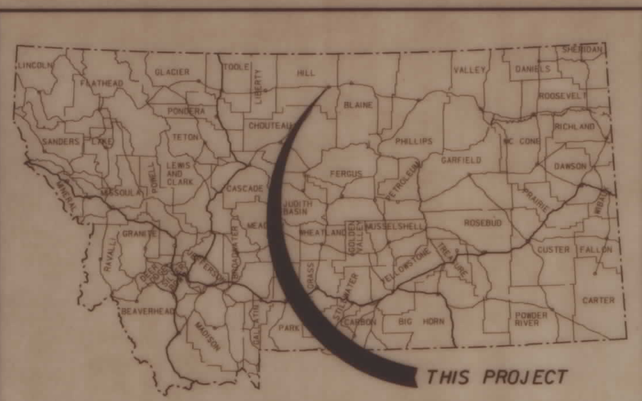

CONVENTIONAL SIGNS

- PROPOSED RIGHT OF WAY LINE
- EXISTING RIGHT OF WAY LINE
- RAILROAD RIGHT OF WAY LINE
- CENTERLINE (℄) OR PROJECTED LINE
- STK'D CENTERLINE
- SECTION LINE
- OWNERSHIP BOUNDARY
- FULL ACCESS CONTROL (AC)
- LIMITED ACCESS CONTROL
- EXISTING ACCESS CONTROL
- PRESENT TRAVELED WAY (P.T.W.)
- FENCE LINE
- EXISTING GUARDRAIL
- PROPOSED GUARDRAIL
- GATE IN FENCE
- CATTLE GUARD: EXIST. - PROPOSED
- SECTION CORNER (FOUND / UNFOUND)
- 1/4 SECTION CORNER
- CLOSING CORNER
- MEANDER CORNER
- CENTER OF SECTION
- RIGHT OF WAY MONUMENT
- PROPERTY CORNER PIN
- POWER POLE IN PLACE
- TELEPHONE POLE IN PLACE
- TELEGRAPH POLE IN PLACE
- LIGHT POLE
- PROPOSED CULVERT
- EXISTING CULVERT
- OUTLET DITCH
- INLET DITCH
- EXISTING DITCH
- CHANNEL CHANGES (CH. CH.)
- DITCH BLOCK
- RIPRAP
- BRIDGES
- RAILROADS
- PARCEL NUMBERS (2)
- APPROACH: EXIST. - PROPOSED

THIS PROJECT
STPU 5709(5)

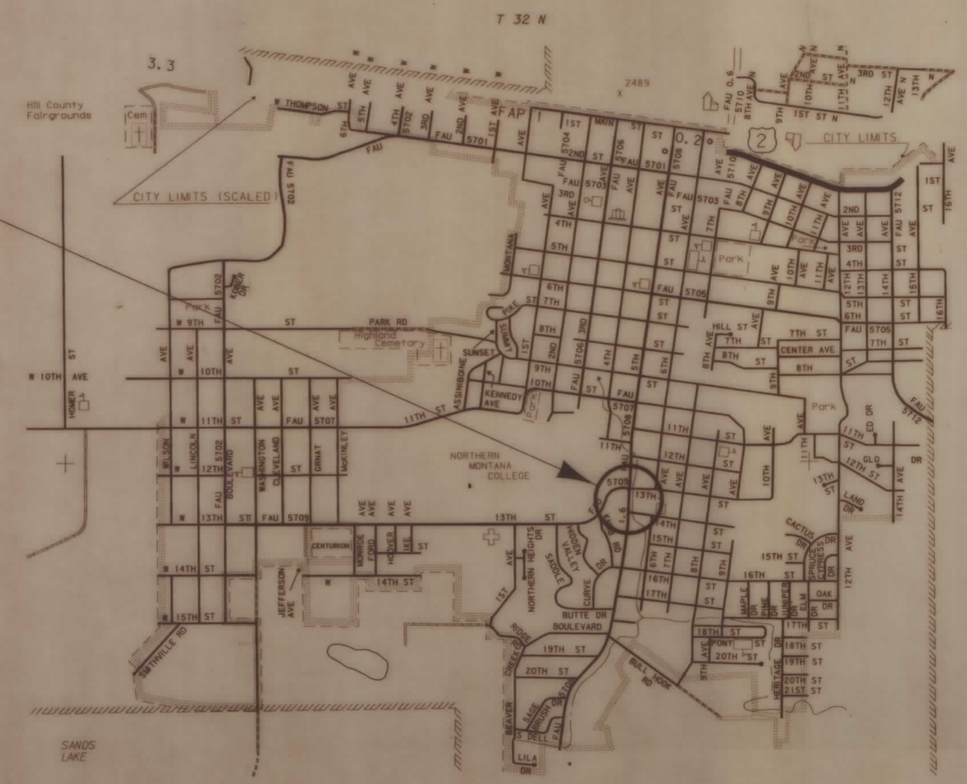

ASSOCIATED PROJECT ID.

RELATED PROJECTS
M 5708(2)
M 5709(2)

FHWA/DOT APPROVAL	9-15-95
MAP REVISED	

INDEX

PARCEL NO.	OWNERSHIP	SHEET NO.
1	SCHOOL DIT. NO. 16	2
2	CITY OF HAVRE	2

MONTANA DEPARTMENT OF TRANSPORTATION

RDROW

MONTANA CADD

DATE: 8-19-95

3 6 9
2 5 8
4 7

.ROW

STATE	RIGHT OF WAY ID.	SHEET NO.	TOTAL SHEETS
MONTANA	STPU 5709(4)	2	2

PROJECT NUMBER 2597-004

SIGNAL RELOCATION - HAVRE

OWNERSHIP

PARCEL	NAME	ADDRESS	TOTAL AREA	GROSS R/W AREA	EX. EASE. AREA	NET AREA	REMAINDER LEFT	REMAINDER RIGHT	CONST. PMT. AREA	EASE. AREA
1	SCHOOL DIST. NO. 16	HAVRE, MONTANA								740 S.F.
2	CITY OF HAVRE	HAVRE, MONTANA								1360 S.F.

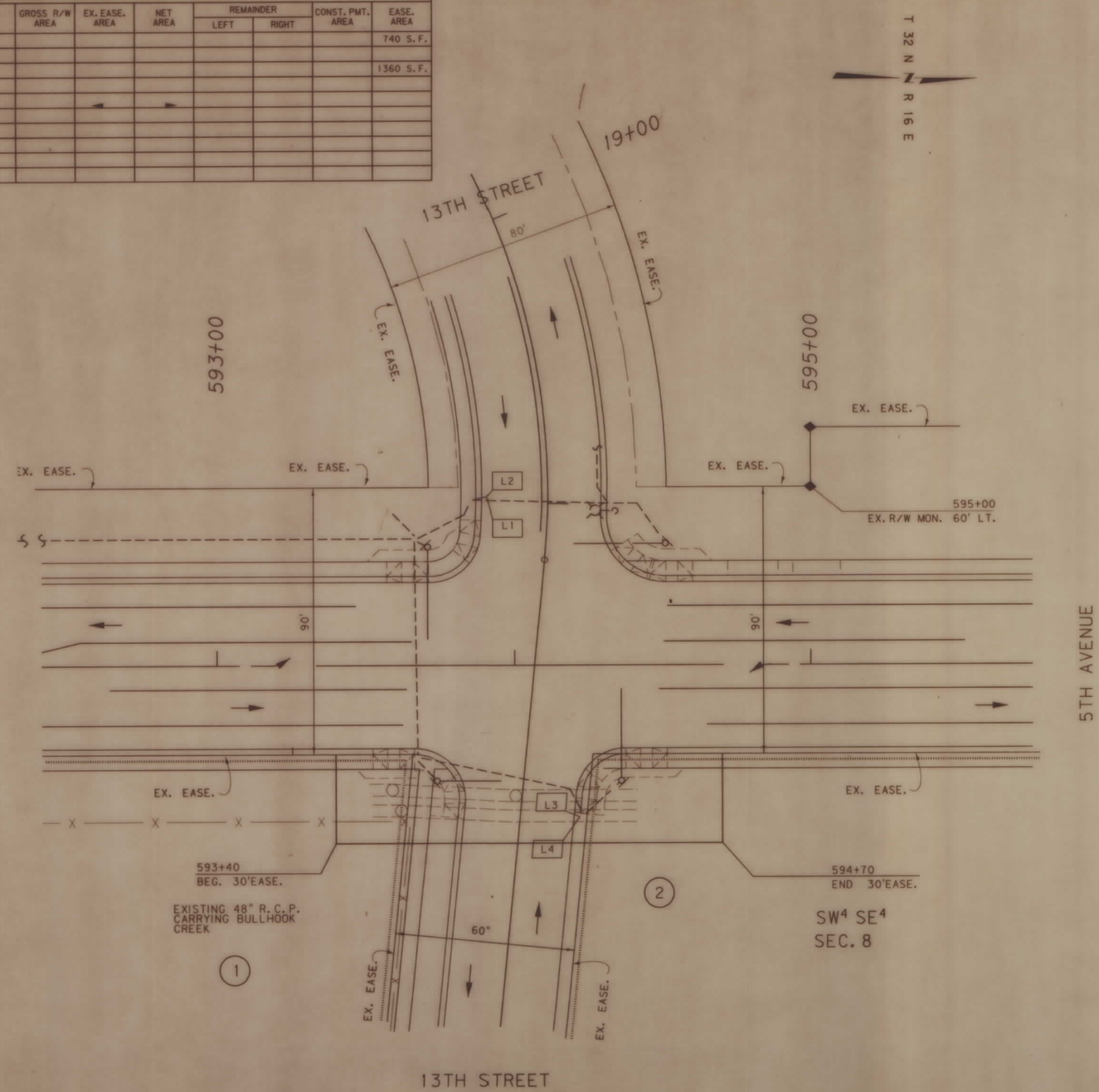

BACKSLOPE LIMITS INCLUDE ROUNDING
CONSTRUCTION LIMITS: CUT SECTION — TOP OF CUT; TOE OF FILL — DITCH BOTTOM

FHWA/DOT APPROVAL 9-15-95

MAP REVISED

STATE OF MONTANA
DEPARTMENT OF TRANSPORTATION
HIGHWAYS DIVISION
RIGHT OF WAY PLAN
HILL COUNTY

SCALE:
0 10' 20' 40' 60'

MONTANA DEPARTMENT OF TRANSPORTATION

RDROW

DATE:

MONTANA CADD

3	6	9
2	5	8
1	4	

.ROW