PLANS
NOT
TO
SCALE

STATE	PROJECT NUMBER	SHEET NO.	TOTAL SHEETS
MONTANA	BR 9099(5)24 R/W	1	2
	BR 9024(2) PE		

BUFFALO RAPIDS BRIDGE

STATE OF MONTANA

DEPARTMENT OF HIGHWAYS

RIGHT OF WAY PLAN OF FEDERAL AID PROJECT NO. BR 9024(2) PE BUFFALO RAPIDS BRIDGE

LAKE COUNTY

0.3 MILES

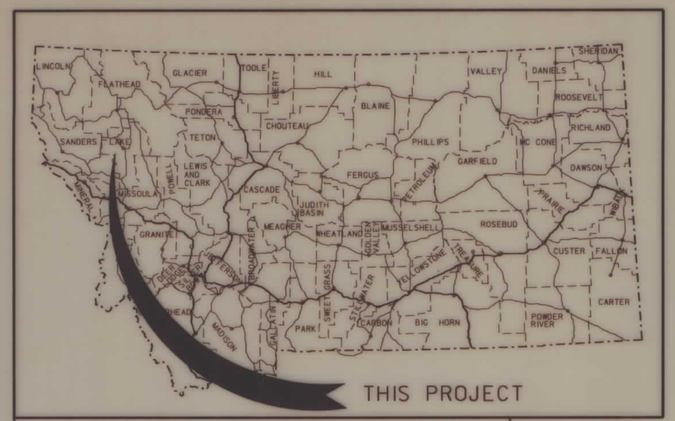

CONVENTIONAL SIGNS

- PROPOSED RIGHT OF WAY LINE
- EXISTING RIGHT OF WAY LINE
- RAILROAD RIGHT OF WAY LINE
- CENTERLINE (℄) OR PROJECTED LINE
- STK'D CENTERLINE
- STATE & NATIONAL BORDER LINES
- CITY OR TOWN LIMITS LINE
- COUNTY, PARK OR FOREST BOUNDARY
- SECTION LINE
- RESERVATION LINE
- FULL ACCESS CONTROL (AC)
- LIMITED ACCESS CONTROL
- OWNERSHIP BOUNDARY
- PRESENT TRAVELED WAY (P.T.W.)
- FENCE LINE
- EXISTING GUARDRAIL
- PROPOSED GUARDRAIL
- GATE IN FENCE
- CATTLE GUARD: EXIST. - PROPOSED
- SECTION CORNER (FOUND / UNFOUND)
- 1/4 SECTION CORNER
- CLOSING CORNER
- MEANDER CORNER
- CENTER OF SECTION
- POWER POLE IN PLACE
- TELEPHONE POLE IN PLACE
- TELEGRAPH POLE IN PLACE
- LIGHT POLE
- POLES TO BE MOVED
- PROPOSED CULVERT
- EXISTING CULVERT
- OUTLET DITCH
- INLET DITCH
- EXISTING DITCH
- CHANNEL CHANGES
- DITCH BLOCK
- RIPRAP
- BRIDGES
- RAILROADS
- PARCEL NUMBERS
- EXISTING APPROACH
- NEW APPROACH

SCALE: 1" = 1 MILE

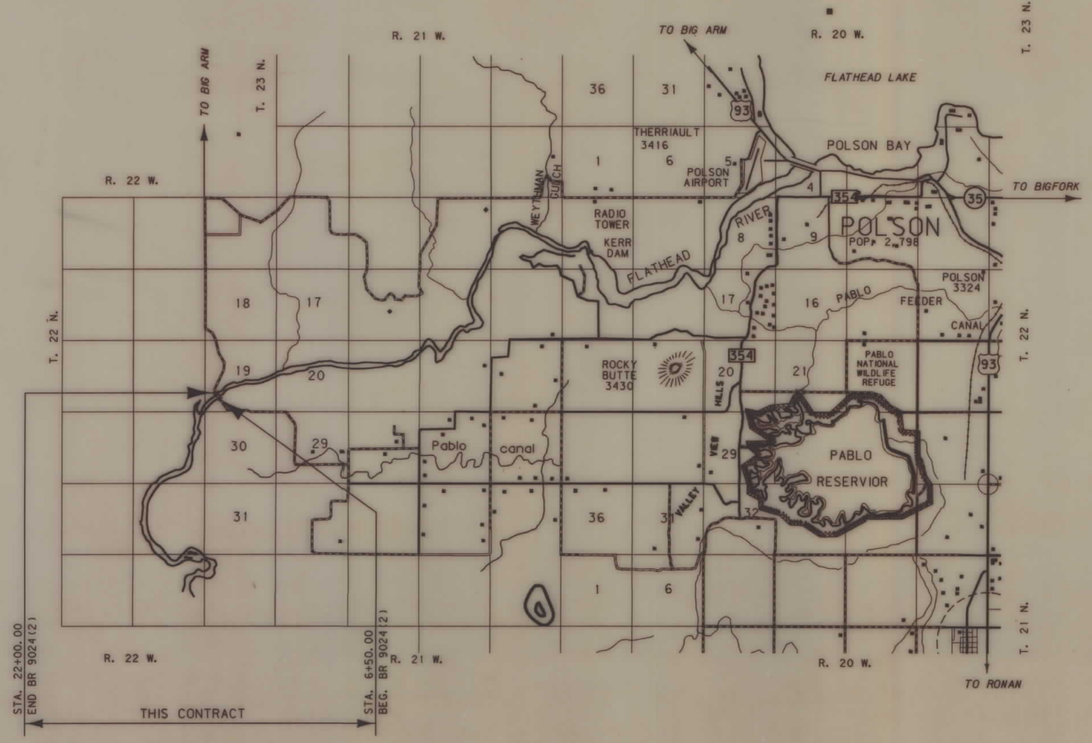

ASSOCIATED PROJECT AGREEMENT NUMBER

RELATED PROJECTS
BR 9099(5)24 R/W

FHWA/DOH APPROVAL 4-8-91

MAP REVISED

INDEX

PARCEL NO.	OWNERSHIP	SHEET NO.
1	MONTANA POWER CO.	2
2	THE CONFEDERATED SALISH AND KOOTENAI TRIBES OF THE FLATHEAD NATION	2

MONTANA CADD — MICROVED / DRAWN / FILENAME

08-APR-1991 15:20 RDROW zgao:[32,6]1087bufti.row;1

3	6	9
2	5	8
1	4	7

BR 9024(2) SHT 1 OF 2

ZGAO:[32,6]1087BUFTI.ROW

STATE	PROJECT NUMBER	SHEET NO.	TOTAL SHEETS
MONTANA	BR 9099(5)24 R/W	2	2
	BR 9024 (2) P.E.		

BUFFALO RAPIDS BRIDGE

OWNERSHIP

PARCEL	NAME	ADDRESS	TOTAL AREA	GROSS R/W AREA	EX. EASE. AREA	NET AREA	REMAINDER LEFT	REMAINDER RIGHT	CONST. PMT. AREA	EASE. AREA
1	MONTANA POWER CO.	40 E. BROADWAY		1.05 AC.	.63 AC.	.42 AC.				
	ATTN: KINDT	BUTTE , MONTANA 59701								
2	THE CONFEDERATED SALISH AND	P.O. BOX 278		2.98 AC.	1.73 AC.	1.25 AC.				
	KOOTENAI TRIBES OF THE	PABLO , MONTANA 59855								
	FLATHEAD NATION									

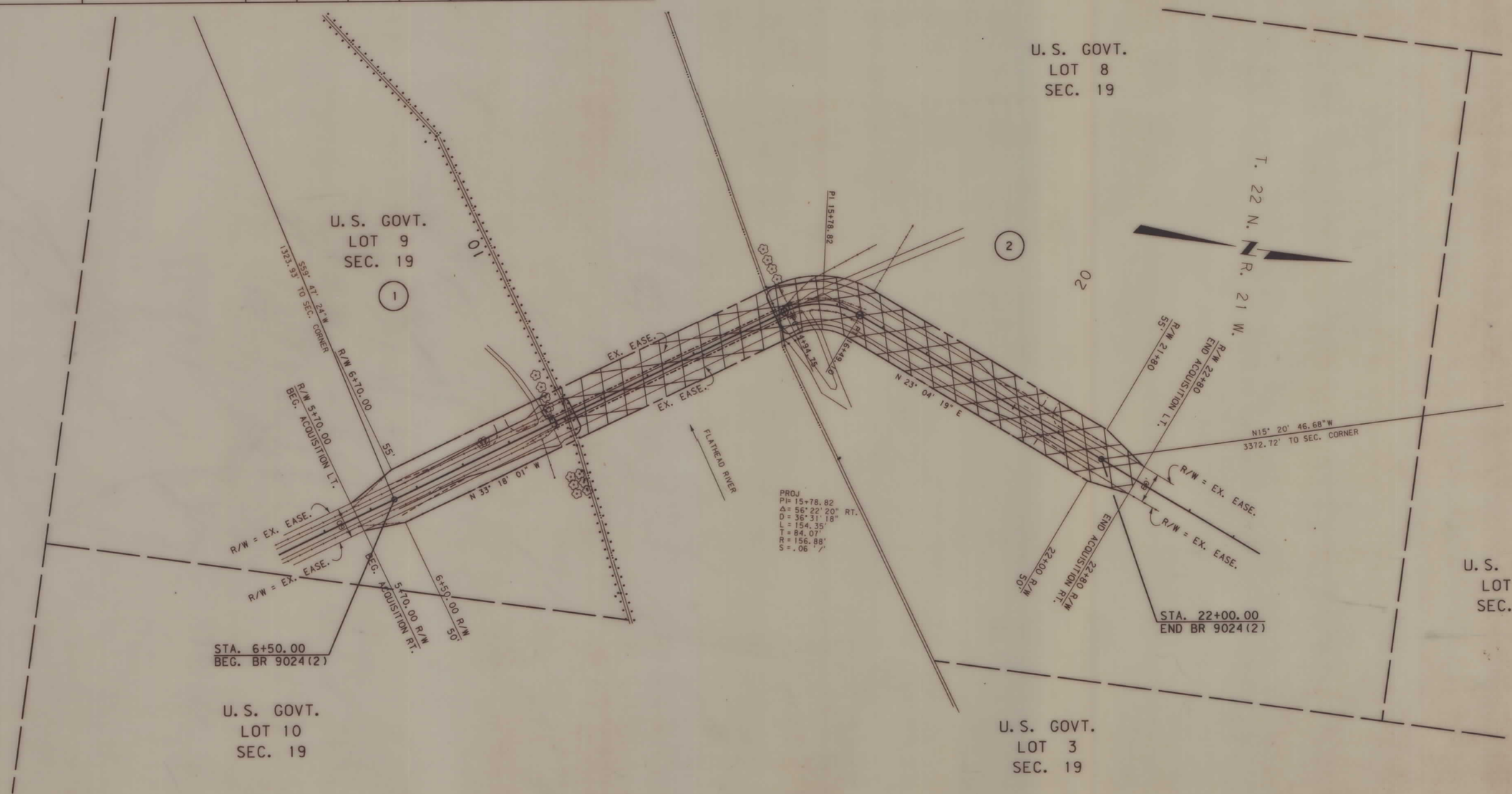

BACKSLOPE LIMITS INCLUDE ROUNDING
CONSTRUCTION LIMITS
CUT SECTION — TOP OF CUT / DITCH BOTTOM
TOE OF FILL

FHWA/DOH APPROVAL 4-8-91

MAP REVISED

STATE OF MONTANA
DEPARTMENT OF HIGHWAYS
LAND REQUIRED FOR RIGHT OF WAY
LAKE COUNTY COUNTY
0 50' 100' 200' 300'

ZGA0:[32,61]1087BUFPL.ROW

MONTANA CADD ARCHIVED DRAWN FILENAME

MONTANA CADD 10-APR-1991 04:51 RDROW zgad0:[32,61]1087bufpl.rows 1

BR 9024(2) SHT 2 OF 2