PLANS
NOT
TO
SCALE

STATE	PROJECT NUMBER	SHEET NO.	TOTAL SHEETS
MONTANA	BR 9027 (5)	1	2

KOOTENAI RIVER BRIDGE - TROY

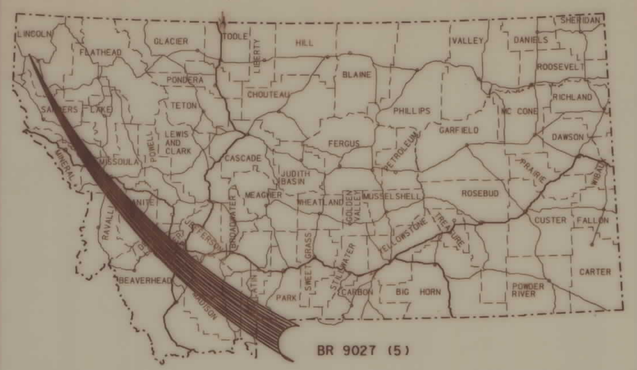

STATE OF MONTANA

DEPARTMENT OF HIGHWAYS

RIGHT OF WAY PLAN OF KOOTENAI RIVER BR.
FEDERAL AID PROJECT NO. BR 9027 (5)
KOOTENAI RIVER BRIDGE - TROY
LINCOLN COUNTY

0.3 MILES

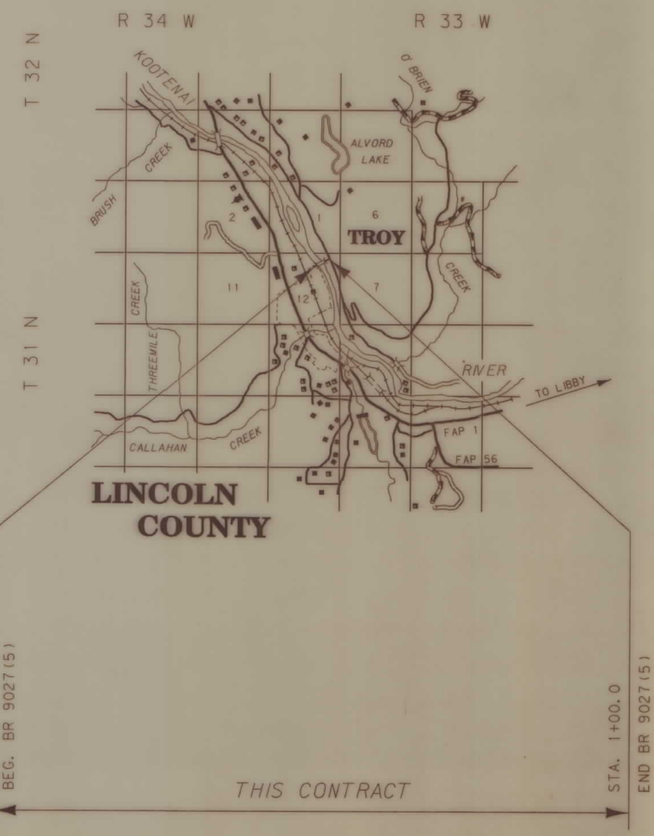

SCALE : 1" = 1 MILE

CONVENTIONAL SIGNS

PROPOSED RIGHT OF WAY LINE
EXISTING RIGHT OF WAY LINE
RAILROAD RIGHT OF WAY LINE
CENTERLINE (℄) OR PROJECTED LINE
STK'D CENTERLINE
STATE & NATIONAL BORDER LINES
CITY OR TOWN LIMITS LINE
COUNTY, PARK OR FOREST BOUNDARY
SECTION LINE
RESERVATION LINE
FULL ACCESS CONTROL (AC)
LIMITED ACCESS CONTROL
OWNERSHIP BOUNDARY
PRESENT TRAVELED WAY (P.T.W.)
FENCE LINE
EXISTING GUARDRAIL
PROPOSED GUARDRAIL
GATE IN FENCE
CATTLE GUARD: EXIST. - PROPOSED
SECTION CORNER (FOUND / UNFOUND)
1/4 SECTION CORNER
CLOSING CORNER
MEANDER CORNER
CENTER OF SECTION
POWER POLE IN PLACE
TELEPHONE POLE IN PLACE
TELEGRAPH POLE IN PLACE
LIGHT POLE
POLES TO BE MOVED
PROPOSED CULVERT
EXISTING CULVERT
OUTLET DITCH
INLET DITCH
EXISTING DITCH
CHANNEL CHANGES
DITCH BLOCK
RIPRAP
BRIDGES
RAILROADS
PARCEL NUMBERS (3)
EXISTING APPROACH
NEW APPROACH

ASSOCIATED PROJECT AGREEMENT NUMBER

RELATED PROJECTS

INDEX

PARCEL NO.	OWNERSHIP	SHEET NO.
1	CHAMPION INTERNATIONAL	2
2	GEORGE & ELIZABETH P. RUSHER	2
3	DEPARTMENT OF STATE LANDS	2
4	DELETED	

REVISED: 12-24-90

MONTANA CADD
13-JUN-1990 07:42 RDROW
zzzd:T32_61109zkrdt.row

3	6	9
2	5	8
1	4	7

STATE	PROJECT NUMBER	SHEET NO.	TOTAL SHEETS
MONTANA	BR 9027 (5)	2	2

KOOTENAE RIVER BRIDGE - TROY

OWNERSHIP

PARCEL	NAME	ADDRESS	TOTAL AREA	GROSS R/W AREA	EX. EASE AREA	NET AREA	REMAINDER LEFT	REMAINDER RIGHT	CONST. PERM. AREA	EASE AREA
1	CHAMPION INTERNATIONAL								1.47 AC.	
2	GEORGE & ELIZABETH P. RUSHER								0.08 AC.	
3	DEPARTMENT OF STATE LANDS			0.74 AC.	0	0.74 AC.			1.41 AC.	
4	DELETED									

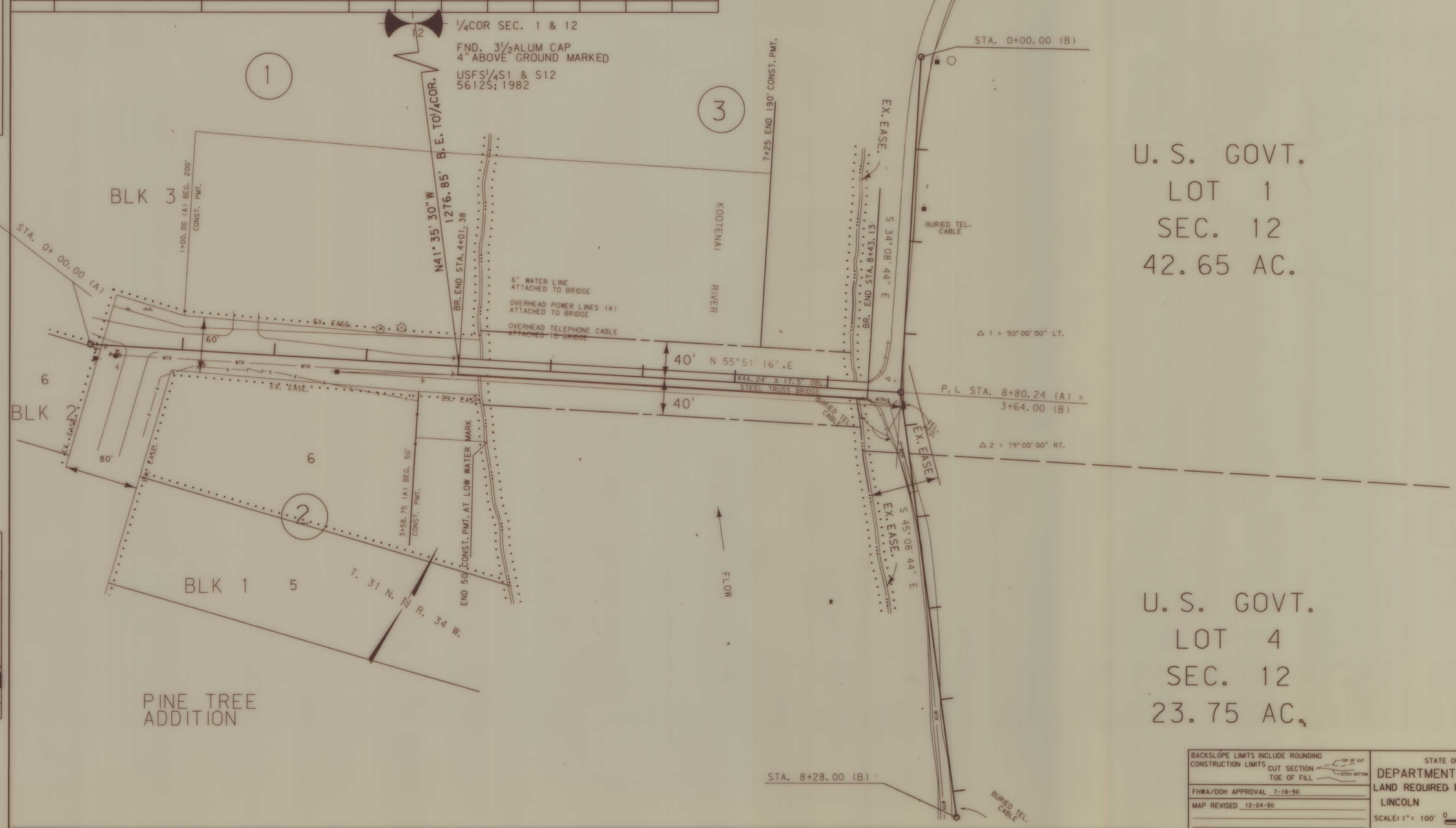

BACKSLOPE LIMITS INCLUDE ROUNDING
CONSTRUCTION LIMITS
CUT SECTION — TOP OF CUT, DITCH BOTTOM
TOE OF FILL

FHWA/DOH APPROVAL 7-18-90

MAP REVISED 12-24-90

STATE OF MONTANA
DEPARTMENT OF HIGHWAYS
LAND REQUIRED FOR RIGHT OF WAY
LINCOLN COUNTY
SCALE: 1" = 100' 0 50' 100' 200'

MONTANA CADD — ARCHIVED — DRAWN — FILENAME

MONTANA CADD 24-DEC-1990 08:12 RDROW
zzpd3:T32,63 1092xrd01.rows 1