PLANS
NOT
TO
SCALE

STATE	PROJECT NUMBER	SHEET NO.	TOTAL SHEETS
MONTANA	BR 9033 (5) P.E.	1	2

BR 9033 (5) R/W
MUSSELSHELL RIVER BRIDGE
1 MI. S.E. OF MELSTONE

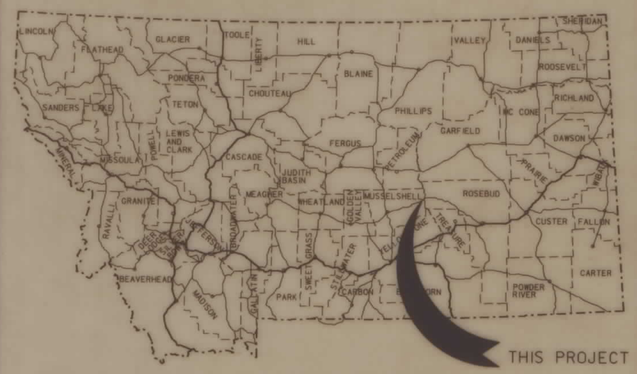

STATE OF MONTANA

DEPARTMENT OF HIGHWAYS

RIGHT OF WAY PLAN OF FEDERAL AID PROJECT NO. BR 9033 (5) R/W

MUSSELSHELL RIVER BRIDGE

1 MI. S.E. OF MELSTONE
MUSSELSHELL COUNTY

0.36 MILES

CONVENTIONAL SIGNS

- PROPOSED RIGHT OF WAY LINE
- EXISTING RIGHT OF WAY LINE
- RAILROAD RIGHT OF WAY LINE
- CENTERLINE (℄) OR PROJECTED LINE
- STK'D CENTERLINE
- STATE & NATIONAL BORDER LINES
- CITY OR TOWN LIMITS LINE
- COUNTY, PARK OR FOREST BOUNDARY
- SECTION LINE
- RESERVATION LINE
- FULL ACCESS CONTROL
- LIMITED ACCESS CONTROL
- OWNERSHIP BOUNDARY
- PRESENT TRAVELED WAY (P.T.W.)
- FENCE LINE
- EXISTING GUARDRAIL
- PROPOSED GUARDRAIL
- GATE IN FENCE
- CATTLE GUARD: EXIST. - PROPOSED
- SECTION CORNER — FOUND / UNFOUND
- 1/4 SECTION CORNER
- CLOSING CORNER
- MEANDER CORNER
- CENTER OF SECTION
- POWER POLE IN PLACE
- TELEPHONE POLE IN PLACE
- TELEGRAPH POLE IN PLACE
- LIGHT POLE
- POLES TO BE MOVED
- PROPOSED CULVERT
- EXISTING CULVERT
- OUTLET DITCH
- INLET DITCH
- EXISTING DITCH
- CHANNEL CHANGES
- DITCH BLOCK
- RIPRAP
- BRIDGES
- RAILROADS
- PARCEL NUMBERS (3)
- EXISTING APPROACH

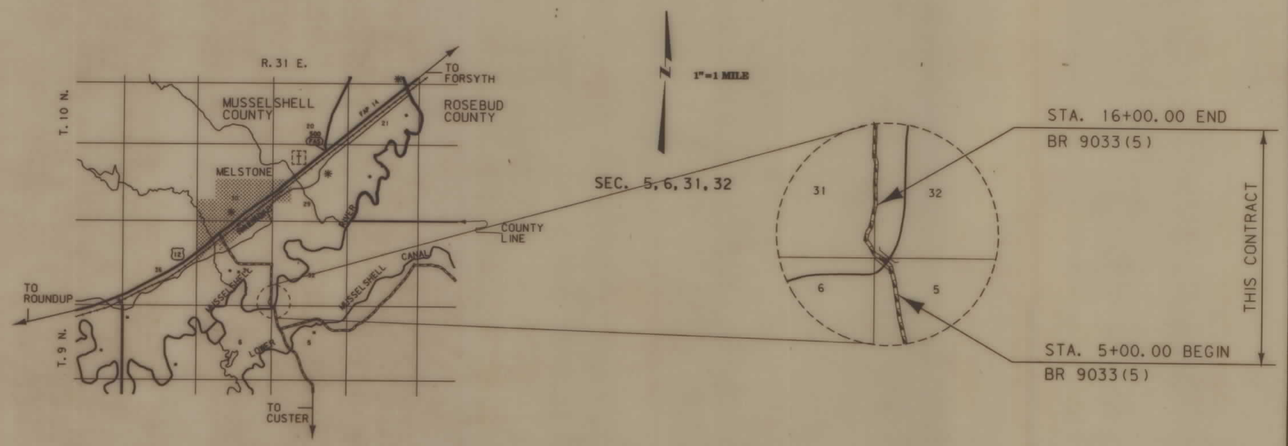

INDEX		
PARCEL NO.	OWNERSHIP	SHEET NO.
1	ELOISE HANSEN ET. AL.	2
2	ELOISE HANSEN ET. AL.	2
3	EDWARD L. AND LAVERNE JEWELL	2

ASSOCIATED PROJECT AGREEMENT NUMBER
BR 9033 (5) P.E.

RELATED PROJECTS

FHWA/DOH APPROVAL 6-17-91
MAP REVISED 6-26-91

MONTANA CADD — ARCHIVED — DRAWN — FILENAME

14-JUN-1991 07:47 RDROW
Logo01 T.32, 63 128 4 tnelt, rows 1

3	6	9
2	5	8
1	4	7

STATE	RIGHT OF WAY ID.	SHEET NO.	TOTAL SHEETS
MONTANA	BR 9033 (5) P.E.	2	2

MUSSELSHELL RIVER BRIDGE
1 MI. S.E. OF MELSTONE

OWNERSHIP

PARCEL	NAME	ADDRESS	TOTAL AREA	GROSS R/W AREA	EX. EASE. AREA	NET AREA	REMAINDER LEFT	REMAINDER RIGHT	CONST. PMT. AREA	EASE. AREA
1	ELOISE HANSEN ET. AL.	BIG TIMBER, MT.		0.08 AC.	0.01 AC.	0.07 AC.*				
2	ELOISE HANSEN ET. AL.	BIG TIMBER, MT.		2.31 AC.	1.12 AC.	1.19 AC.*			0.13 AC.	
3	EDWARD L. AND LAVERNE JEWELL	MELSTONE MT.		1.81 AC.	0.55 AC.	1.26 AC.*				0.20 AC**

* TO BE ACQUIRED IN THE NAME OF MUSSELSHELL COUNTY
** TO BE ACQUIRED IN THE NAME OF PARCEL 1. INCLUDES 0.09 AC. OF EX. EASE.

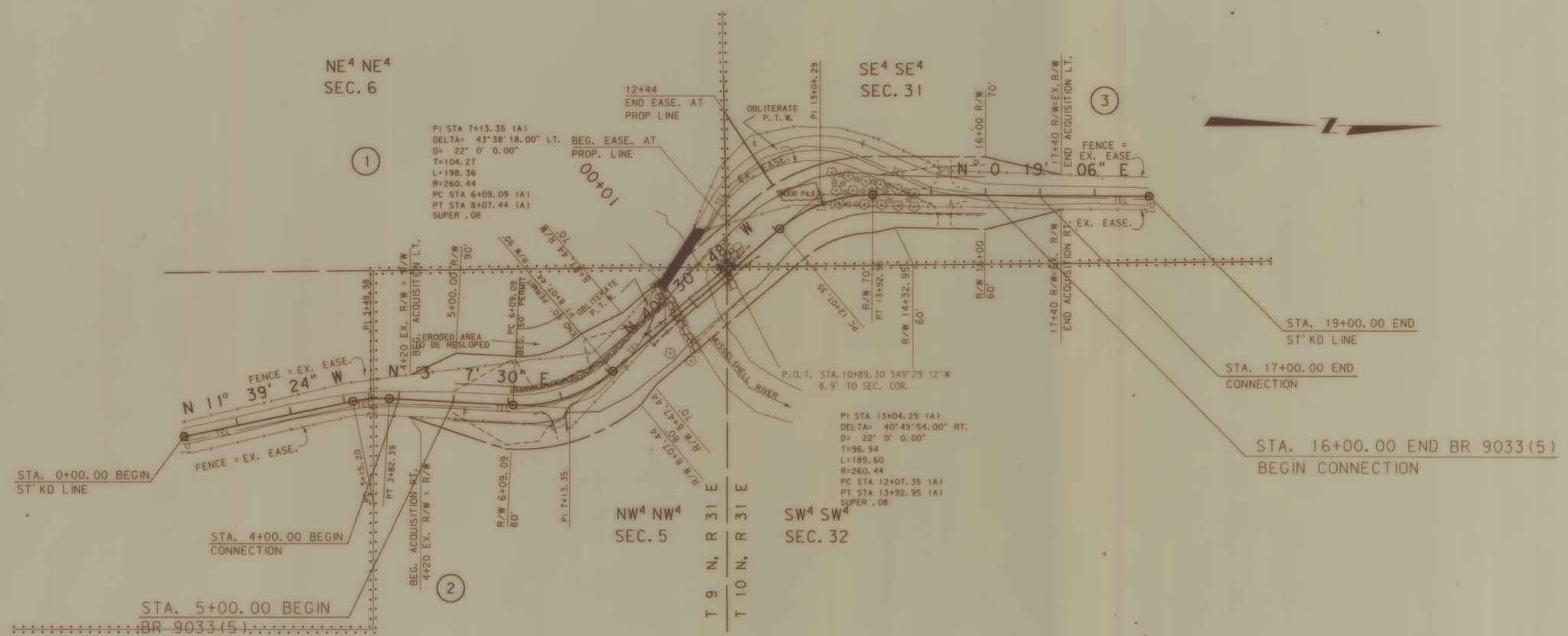

BACKSLOPE LIMITS INCLUDE ROUNDING
CONSTRUCTION LIMITS: TOP OF CUT, CUT SECTION, DITCH BOTTOM, TOE OF FILL

FHWA/DOT APPROVAL

MAP REVISED 2-06-92

STATE OF MONTANA
DEPARTMENT OF TRANSPORTATION
HIGHWAYS DIVISION
RIGHT OF WAY PLAN
MUSSELSHELL COUNTY

MONTANA CADD
06-FEB-1992 10:35 RDNOW
cpqd: [.32.6] 12841ms(p4, rows 2