PLANS
NOT
TO
SCALE

STATE	RIGHT OF WAY ID.	SHEET NO.	TOTAL SHEETS
MONTANA	BR 9036 (14)	1	2
PROJECT NUMBER 1484-014			

BIG WARM SPRING CREEK
- SOUTH OF MALTA

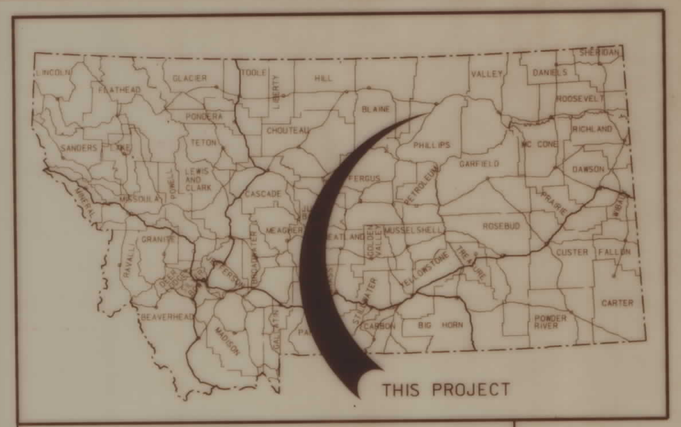

STATE OF MONTANA
DEPARTMENT OF TRANSPORTATION
HIGHWAYS DIVISION

RIGHT OF WAY PLAN OF
FEDERAL AID PROJECT BR 9036 (14)
BIG WARM SPRING CR. - S. OF MALTA
PHILLIPS COUNTY
0.3 MILES

CONVENTIONAL SIGNS

PROPOSED RIGHT OF WAY LINE
EXISTING RIGHT OF WAY LINE
RAILROAD RIGHT OF WAY LINE
CENTERLINE (℄) OR PROJECTED LINE
STK'D CENTERLINE
SECTION LINE
OWNERSHIP BOUNDARY
FULL ACCESS CONTROL
LIMITED ACCESS CONTROL
EXISTING ACCESS CONTROL
PRESENT TRAVELED WAY (P.T.W.)
FENCE LINE
EXISTING GUARDRAIL
PROPOSED GUARDRAIL
GATE IN FENCE
CATTLE GUARD: EXIST. - PROPOSED
SECTION CORNER — FOUND / UNFOUND
1/4 SECTION CORNER
CLOSING CORNER
MEANDER CORNER
CENTER OF SECTION
RIGHT OF WAY MONUMENT
PROPERTY CORNER PIN
POWER POLE IN PLACE
TELEPHONE POLE IN PLACE
TELEGRAPH POLE IN PLACE
LIGHT POLE
PROPOSED CULVERT
EXISTING CULVERT
OUTLET DITCH
INLET DITCH
EXISTING DITCH
CHANNEL CHANGES
DITCH BLOCK
RIPRAP
BRIDGES
RAILROADS
PARCEL NUMBERS
APPROACH: EXIST. - PROPOSED

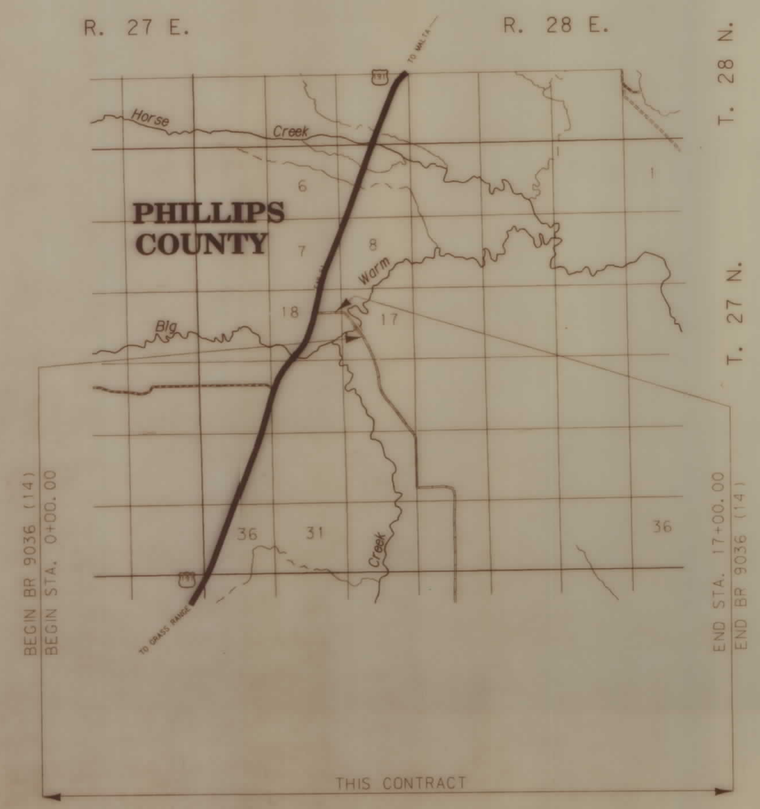

ASSOCIATED PROJECT ID.
BR 9036(14) PE

RELATED PROJECTS

FHWA/DOT APPROVAL 10-11-94
MAP REVISED 10-24-94

INDEX

PARCEL NO.	OWNERSHIP	SHEET NO.
1	Steven L. and Lori W. Knudsen	2

MONTANA DEPARTMENT OF TRANSPORTATION
RDROW
DATE: 10-7-94
MONTANA CADD
3 6 8 7 2 5 4 1

BR 9036(14) 1 OF 2

MTRO: 1484t.ROW

STATE	RIGHT OF WAY ID.	SHEET NO.	TOTAL SHEETS
MONTANA	BR 9036(14)	2	2
PROJECT NUMBER 1484-014			

BIG WARM SPRING CREEK - SOUTH OF MALTA

OWNERSHIP

PARCEL	NAME	ADDRESS	TOTAL AREA	GROSS R/W AREA	EX. EASE. AREA	NET AREA	REMAINDER LEFT	REMAINDER RIGHT	CONST. PMT. AREA	EASE. AREA
1	Steven L. & Lori W. Knudsen	P.O. Box 345, Malta, MT. 59538	160 +AC.	4.13 AC.	1.60 AC.	2.53 AC.				

* TO BE ACQUIRED BY EASEMENT IN THE NAME OF PHILLIPS COUNTY

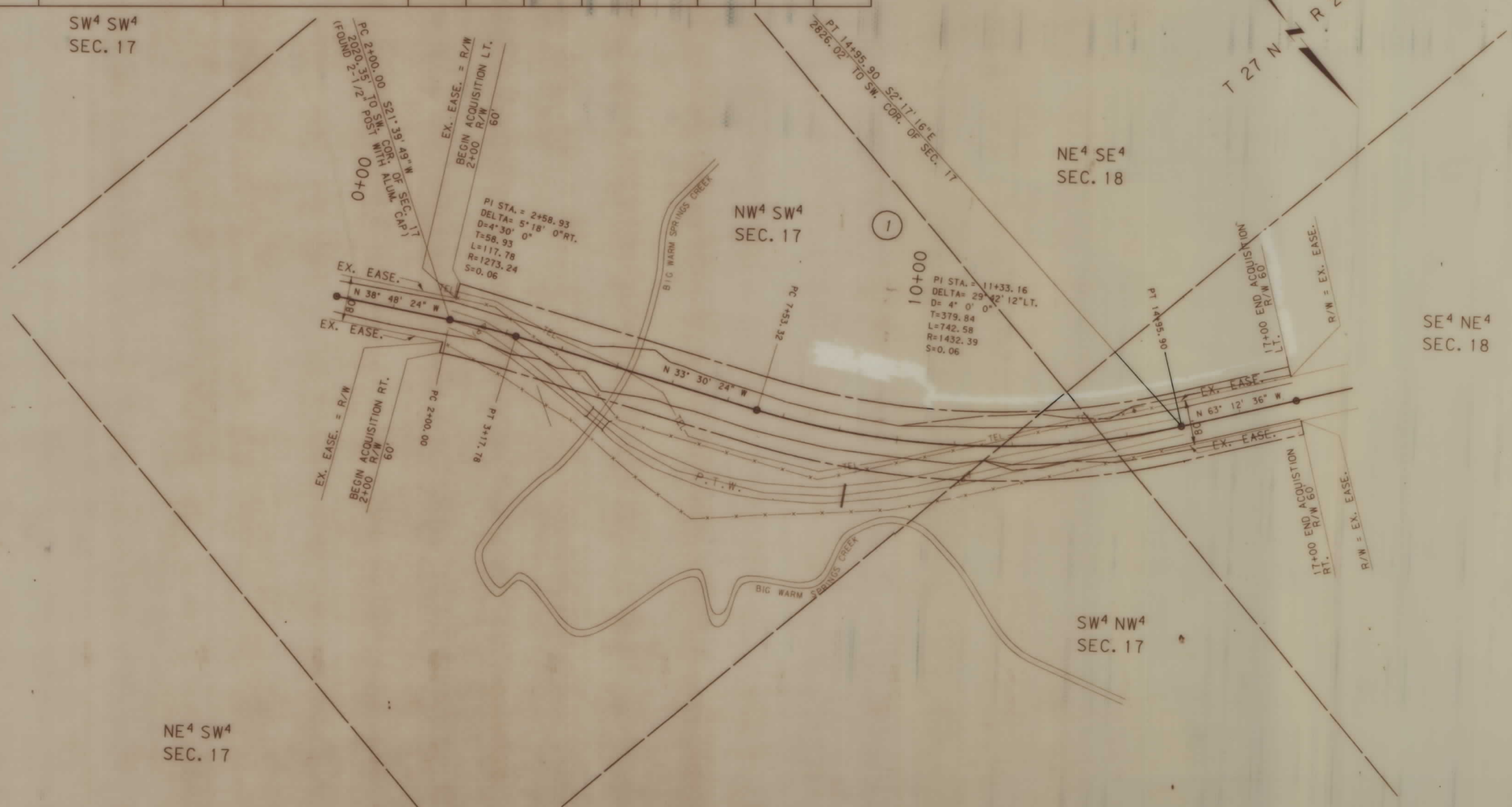

BACKSLOPE LIMITS INCLUDE ROUNDING
CONSTRUCTION LIMITS: CUT SECTION — TOP OF CUT; TOE OF FILL — DITCH BOTTOM

FHWA/DOT APPROVAL 10-11-94

MAP REVISED 12-12-94, 12/15/94

STATE OF MONTANA
DEPARTMENT OF TRANSPORTATION
HIGHWAYS DIVISION
RIGHT OF WAY PLAN
PHILLIPS COUNTY

SCALE:
0 50' 100' 200' 300'

MTRO: 1484T.ROW

MONTANA DEPARTMENT OF TRANSPORTATION

RDROW

MONTANA CADD

9 8 7 6 5 4 2 1

BR 9036(14) 2 OF 2