PLANS
NOT
TO
SCALE

STATE	RIGHT OF WAY ID.	SHEET NO.	TOTAL SHEETS
MONTANA	BR 9099(5)	1	2
PROJECT NUMBER 1165-006			

SWEET GRASS CREEK
11 MI NE OF BIG TIMBER
BR 9049(6) P.E.

STATE OF MONTANA

DEPARTMENT OF TRANSPORTATION
HIGHWAYS DIVISION

RIGHT OF WAY PLAN OF FEDERAL AID PROJECT BR 9049(6) P.E.

SWEET GRASS CREEK
11 MI NE OF BIG TIMBER
SWEET GRASS COUNTY

0.2 MILES

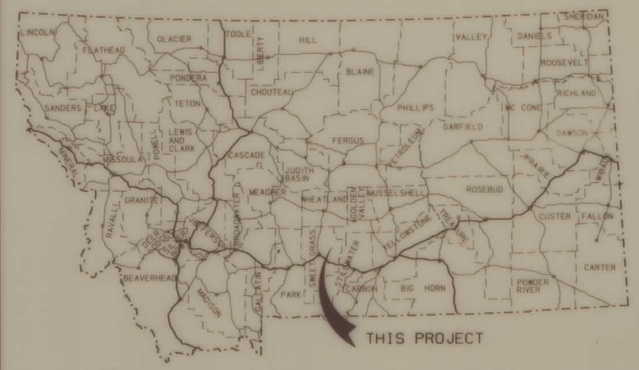

CONVENTIONAL SIGNS

- PROPOSED RIGHT OF WAY LINE
- EXISTING RIGHT OF WAY LINE
- RAILROAD RIGHT OF WAY LINE
- CENTERLINE (℄) OR PROJECTED LINE
- STK'D CENTERLINE
- SECTION LINE
- FULL ACCESS CONTROL (AC)
- LIMITED ACCESS CONTROL
- OWNERSHIP BOUNDARY
- PRESENT TRAVELED WAY (P.T.W.)
- FENCE LINE
- EXISTING GUARDRAIL
- PROPOSED GUARDRAIL
- GATE IN FENCE
- CATTLE GUARD: EXIST. - PROPOSED
- SECTION CORNER (FOUND / UNFOUND)
- 1/4 SECTION CORNER
- CLOSING CORNER
- MEANDER CORNER
- CENTER OF SECTION
- RIGHT OF WAY MONUMENT
- PROPERTY CORNER PIN
- POWER POLE IN PLACE
- TELEPHONE POLE IN PLACE
- TELEGRAPH POLE IN PLACE
- LIGHT POLE
- PROPOSED CULVERT
- EXISTING CULVERT
- OUTLET DITCH
- INLET DITCH
- EXISTING DITCH
- CHANNEL CHANGES
- DITCH BLOCK
- RIPRAP
- BRIDGES
- RAILROADS
- PARCEL NUMBERS (2)
- APPROACH: EXIST. - PROPOSED

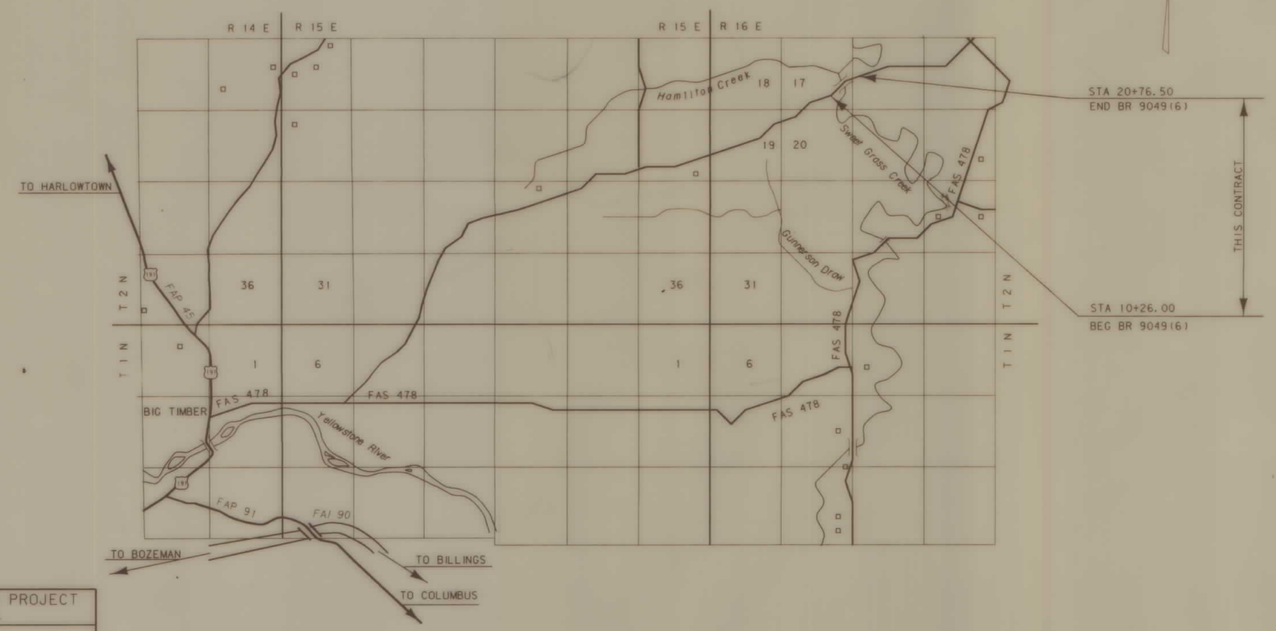

INDEX

PARCEL NO.	OWNERSHIP	SHEET NO.
1	CREMER RODEO LAND & LIVE STOCK COMPANY	2
2	RUSSELL LAFOND & MERILEE K. LAFOND	2

ASSOCIATED PROJECT ID.

RELATED PROJECTS

FHWA/DOT APPROVAL 11-4-92

MAP REVISED

MONTANA DEPARTMENT OF TRANSPORTATION

RDROW

04-NOV-1992 08:43 RDROW

MONTANA CADD

12000-1.32, 6.1 1165sgth, row, 1

3	6	9
2	5	8
1	4	7

BR 9049(6) SHT 1 OF 2

STATE	RIGHT OF WAY ID.	SHEET NO.	TOTAL SHEETS
MONTANA	BR 9099(5)	2	2
PROJECT NUMBER 1165-006			

SWEET GRASS CREEK
11 MI NE OF BIG TIMBER
BR 9049(6) P.E.

OWNERSHIP

PARCEL	NAME	ADDRESS	TOTAL AREA	GROSS R/W AREA	EX. EASE. AREA	NET AREA	REMAINDER LEFT	REMAINDER RIGHT	CONST. PMT. AREA	EASE. AREA
1	CREMER RODEO LAND AND LIVE	MELVILLE, MT		* 2.41 AC	0.90 AC	1.51 AC				
	STOCK COMPANY									
2	RUSSELL LaFOND & MERILEE K.	LANDUSKY, MT		* 2.23 AC	0.99 AC	1.24 AC			0.31 AC	
	LaFOND									

* TO BE ACQUIRED BY EASEMENT IN THE NAME OF SWEET GRASS COUNTY

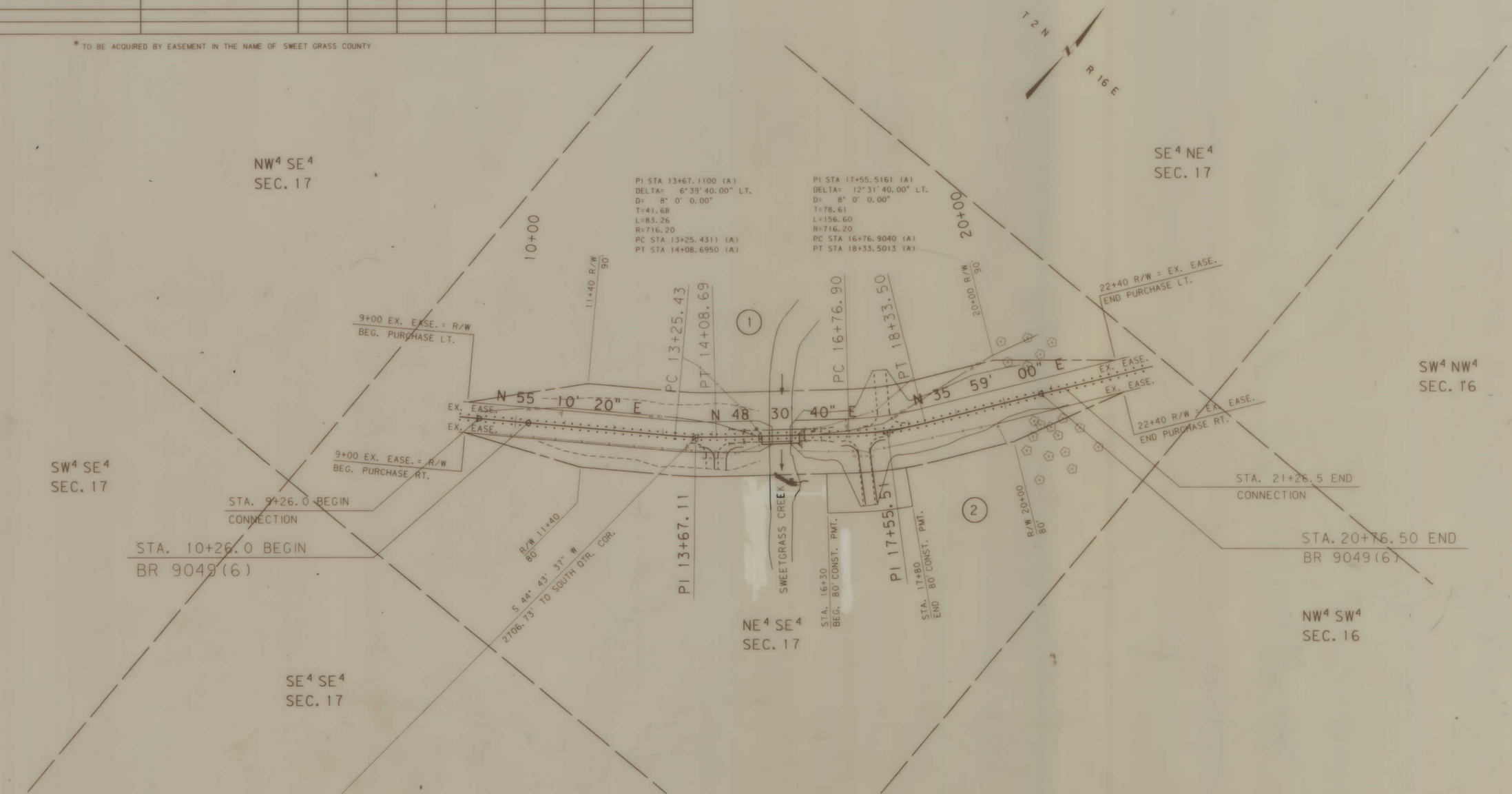

BACKSLOPE LIMITS INCLUDE ROUNDING
CONSTRUCTION LIMITS:
CUT SECTION — TOP OF CUT
TOE OF FILL — DITCH BOTTOM

FHWA/DOT APPROVAL 11-4-92

MAP REVISED 11-30-92

STATE OF MONTANA
DEPARTMENT OF TRANSPORTATION
HIGHWAYS DIVISION
RIGHT OF WAY PLAN
SWEET GRASS COUNTY
SCALE:

MONTANA DEPARTMENT OF TRANSPORTATION

RDROW

MONTANA CADD
04-NOV-1992 08:46
RDROW
type01:T32,63;1165sgp1,row;1

BR 9049(6) SHT 2 OF 2