PLANS
NOT
TO
SCALE

STATE	RIGHT OF WAY ID.	SHEET NO.	TOTAL SHEETS
MONTANA	BR 9014(14)	1	2
PROJECT NUMBER 1494-014			

JUDITH RIVER - 6 MI. NW OF MOORE

STATE OF MONTANA
DEPARTMENT OF TRANSPORTATION
HIGHWAYS DIVISION

RIGHT OF WAY PLAN OF
FEDERAL AID PROJECT BR 9014(14)
JUDITH RIVER - 6 MI. NW OF MOORE
FERGUS COUNTY

0.2 MILES

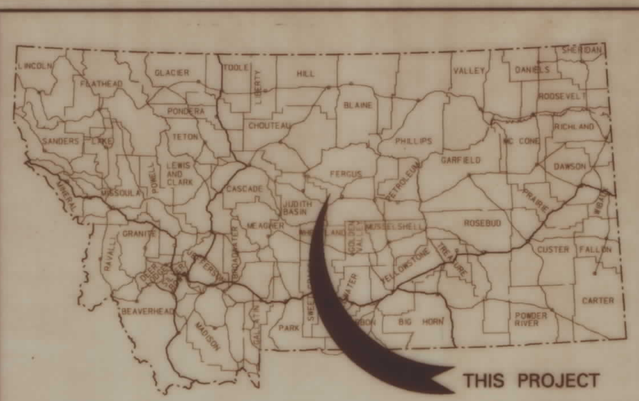

CONVENTIONAL SIGNS

- PROPOSED RIGHT OF WAY LINE
- EXISTING RIGHT OF WAY LINE
- RAILROAD RIGHT OF WAY LINE
- CENTERLINE (℄) OR PROJECTED LINE
- STK'D CENTERLINE
- SECTION LINE
- OWNERSHIP BOUNDARY
- FULL ACCESS CONTROL
- LIMITED ACCESS CONTROL
- EXISTING ACCESS CONTROL
- PRESENT TRAVELED WAY (P.T.W.)
- FENCE LINE
- EXISTING GUARDRAIL
- PROPOSED GUARDRAIL
- GATE IN FENCE
- CATTLE GUARD: EXIST. - PROPOSED
- SECTION CORNER — FOUND / UNFOUND
- 1/4 SECTION CORNER
- CLOSING CORNER
- MEANDER CORNER
- CENTER OF SECTION
- RIGHT OF WAY MONUMENT
- PROPERTY CORNER PIN
- POWER POLE IN PLACE
- TELEPHONE POLE IN PLACE
- TELEGRAPH POLE IN PLACE
- LIGHT POLE
- PROPOSED CULVERT
- EXISTING CULVERT
- OUTLET DITCH
- INLET DITCH
- EXISTING DITCH
- CHANNEL CHANGES
- DITCH BLOCK
- RIPRAP
- BRIDGES
- RAILROADS
- PARCEL NUMBERS
- APPROACH: EXIST. - PROPOSED

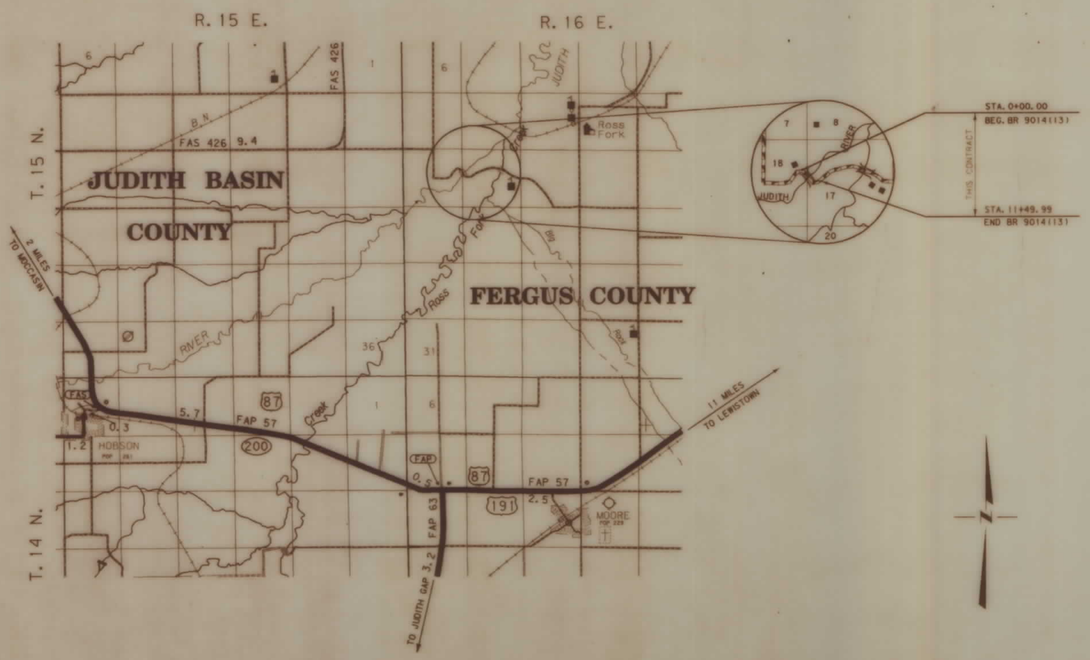

ASSOCIATED PROJECT ID.
BR 9014(9) P.E.

RELATED PROJECTS

FHWA/DOT APPROVAL 2-27-93

MAP REVISED

INDEX

PARCEL NO.	OWNERSHIP	SHEET NO.
1	JOE & VESTA WICHMAN	2

MONTANA DEPARTMENT OF TRANSPORTATION

RDROW

DATE: 2-16-94

MONTANA CADD

(1494)JRTI.ROW

STATE	RIGHT OF WAY ID.	SHEET NO.	TOTAL SHEETS
MONTANA	BR 9014(14)	2	2
PROJECT NUMBER 1494-014			

JUDITH RIVER - 6 MI. NW OF MOORE

OWNERSHIP

PARCEL	NAME	ADDRESS	TOTAL AREA	GROSS R/W AREA	EX. EASE. AREA	NET AREA	REMAINDER LEFT	REMAINDER RIGHT	CONST. PMT. AREA	EASE. AREA
1	JOE & VESTA WICHMAN	P.O. BOX 135, MOORE, MT 59464		3.30 AC*	1.43 AC	1.87 AC			0.39 AC	

* TO BE ACQUIRED BY EASEMENT IN THE NAME OF FERGUS COUNTY

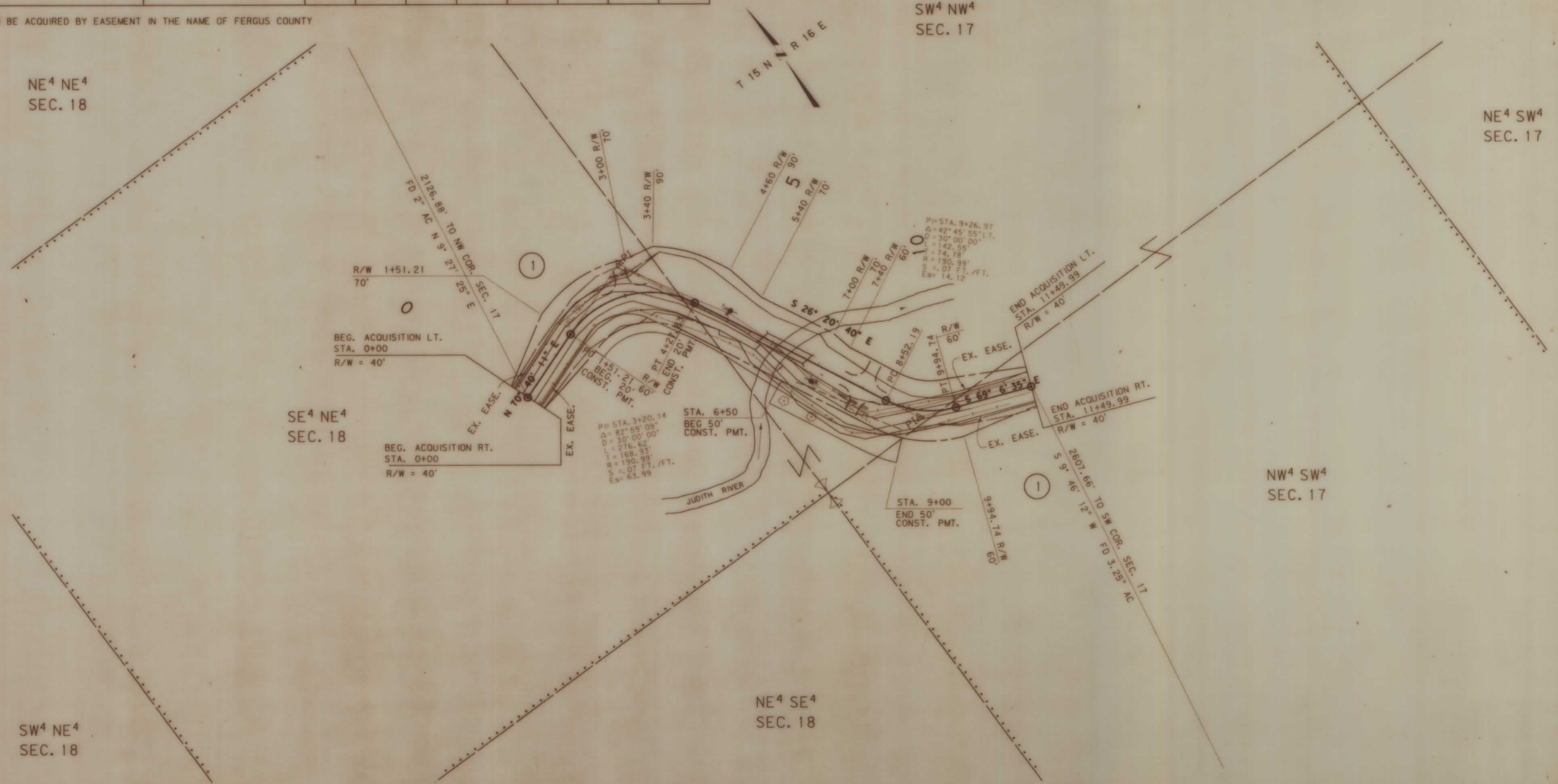

BACKSLOPE LIMITS INCLUDE ROUNDING
CONSTRUCTION LIMITS: CUT SECTION TOP OF CUT, TOE OF FILL DITCH BOTTOM

FHWA/DOT APPROVAL 2-27-93

MAP REVISED

STATE OF MONTANA
DEPARTMENT OF TRANSPORTATION
HIGHWAYS DIVISION
RIGHT OF WAY PLAN
FERGUS COUNTY

SCALE:
0 50' 100' 200' 300'

(1494)JRP1.ROW

MONTANA DEPARTMENT OF TRANSPORTATION

RDROW

MONTANA CADD

DATE: 2-16-94

3 6 9
2 5 8
4 7