PLANS
NOT
TO
SCALE

STATE	PROJECT NO.	SHEET NO.	TOTAL SHEETS
MONT.	RE. BR 9029(8) BR9099 (5)	1	2

MADISON RIVER-4 MI. E. OF MCALLISTER

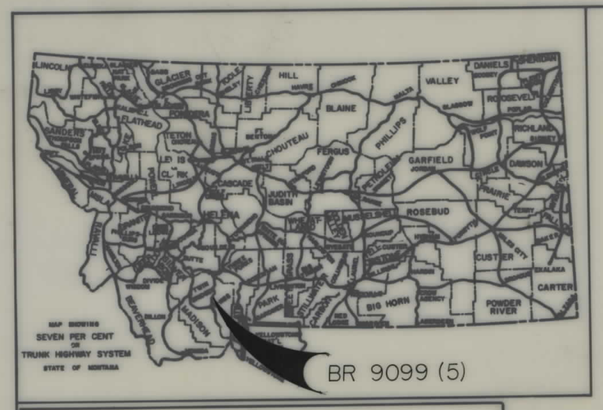

STATE OF MONTANA

DEPARTMENT OF HIGHWAYS

RIGHT OF WAY PLAN OF FEDERAL AID PROJECT NO. BR 9099(5) R/W

MADISON RIVER - 4 MI. E. OF MCALLISTER

MADISON COUNTY

0.1 MILES

CONVENTIONAL SIGNS

- PROPOSED RIGHT OF WAY LINE
- EXISTING RIGHT OF WAY LINE
- RAILROAD RIGHT OF WAY LINE
- CENTERLINE (℄) OR PROJECTED LINE
- STK'D CENTERLINE
- OWNERSHIP BOUNDARY — PL PL PL
- PRESENT TRAVELED WAY (P.T.W.)
- R/W LINE FENCED — EX. R/W
- CONSTRUCTION LIMITS — CUT FILL
- FENCE LINE
- CONTROL OF ACCESS WITH FENCE
- LIMITED ACCESS
- EXISTING LIMITED ACCESS
- GATE IN FENCE
- CATTLE GUARD = 24'
- STATE & NATIONAL BORDER LINES
- CITY OR TOWN LIMITS LINE
- COUNTY LINE
- RESERVATION LINE
- TOWNSHIP & SECTION LINE
- 1/4 & 1/2 SECTION LINE
- SECTION CORNER — FOUND, UNFOUND
- 1/4 SECTION COR.
- 1/16 SECTION COR.
- CENTER OF SECTION
- TELEPHONE OR TELEGRAPH POLES IN PLACE
- POWER POLES IN PLACE
- TEL. OR TEL. OR POWER POLES TO BE MOVED
- NEW PIPES
- OLD PIPES IN PLACE
- OUTLET DITCH
- INLET DITCH
- DITCHES
- CHANNEL CHANGES
- BRIDGES
- RAILROADS
- PARCEL NUMBER — 7
- NEW APPROACH
- EXISTING APPROACH

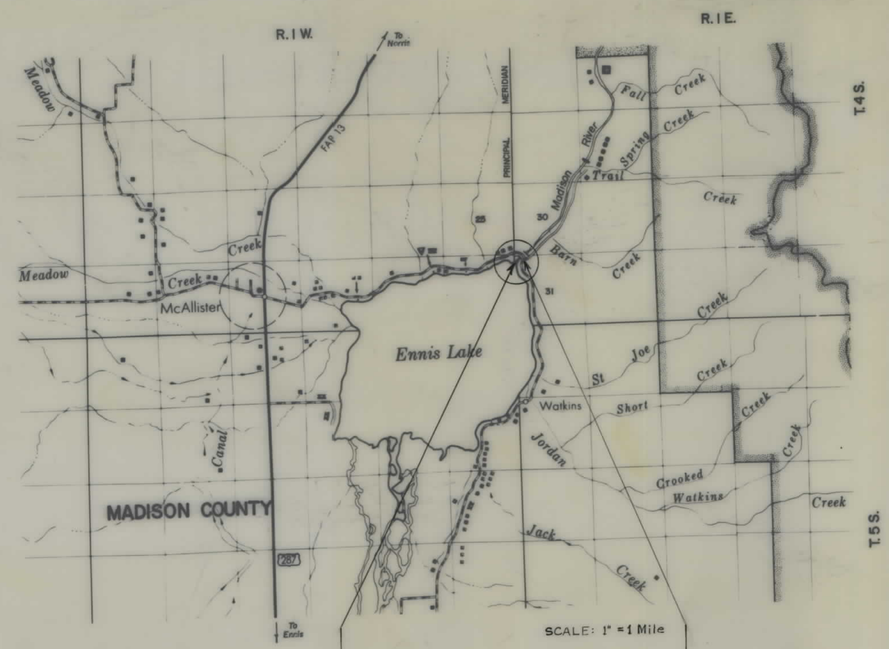

STA. 0+43.67
BEGIN BR 9029(8)

STA. 5+82.91
END BR 9029(8)

STATE APPROVED: 1-9-89

INDEX

PARCEL NO.	OWNERSHIPS	SHEET NO.
1	The MONTANA POWER CO.	2

RELATED PROJECTS

ASSOCIATED AGREEMENT	PROJECT NUMBERS
BR9029 (8) P.E. & CONST.	

STATE OF MONTANA
DEPARTMENT OF HIGHWAYS

APPROVED: December 29 1988

GARY J. WICKS
DIRECTOR OF HIGHWAYS
BY Stephen C. Kologi
CHIEF
PRECONSTRUCTION BUREAU

MONTANA STEPHEN C. KOLOGI 1241 E REGISTERED PROFESSIONAL ENGINEER

U.S. DEPARTMENT OF TRANSPORTATION
FEDERAL HIGHWAY ADMINISTRATION

APPROVED:

DIVISION ADMINISTRATOR — DATE

STATE	PROJECT NO.	SHEET NO.	TOTAL SHEETS
MONT.	RE. BR 9029(8) BR 9099(5)	2	2

MADISON RIVER- 4 MI. E. OF McALLISTER

OWNERSHIPS

PARCEL	NAME	ADDRESS	TOTAL AREA	GROSS R/W AREA	P.T.W. AREA	AREA TO BE ACQUIRED	REMAINDER LEFT	REMAINDER RIGHT	CONST. PMT. AREA	CONST. EASE. AREA
* 1	The Montana Power Co.			1.98 AC.	0.55 AC	1.43 AC.				

* To be aquired by easement in the name of Madison County.

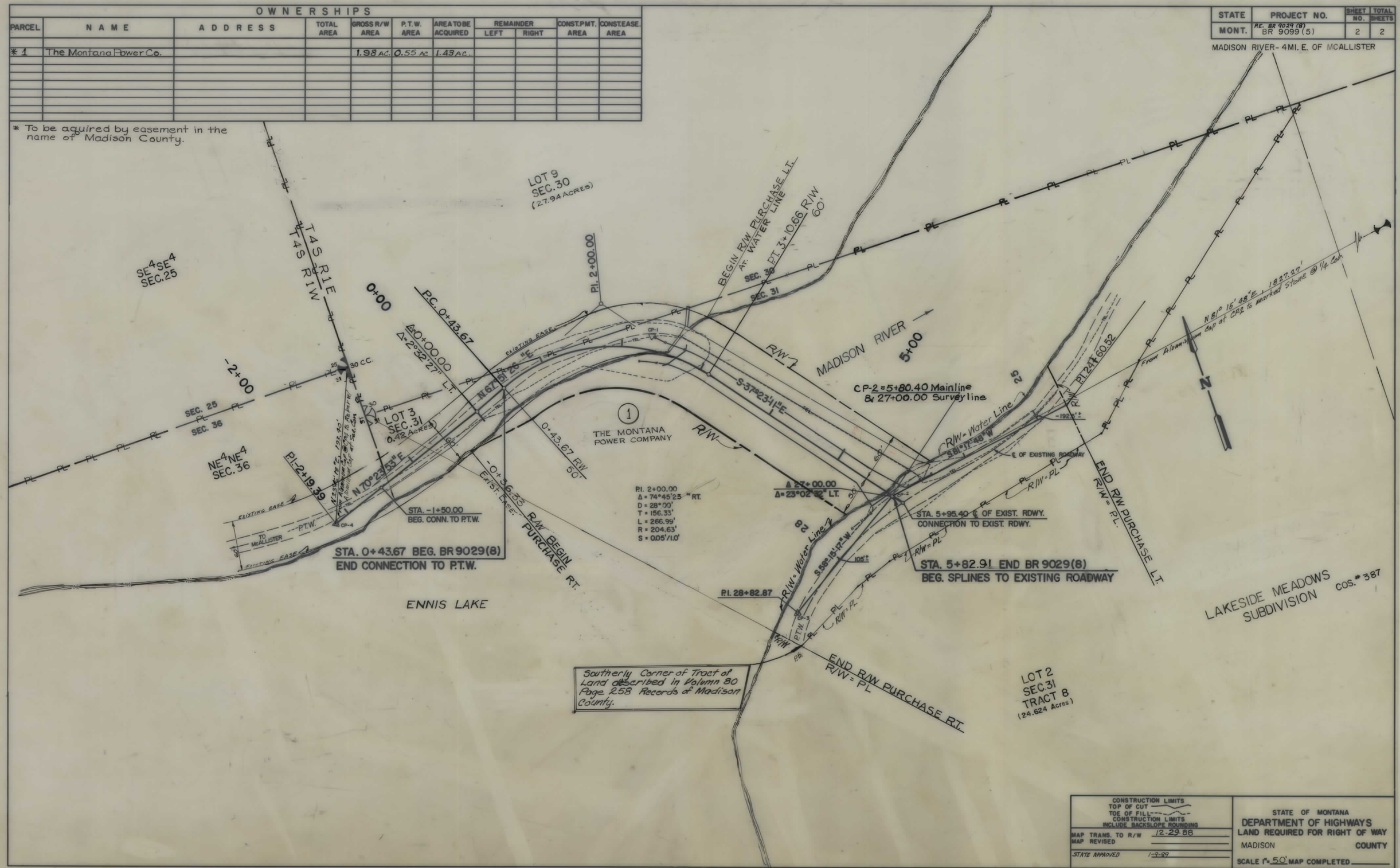

CONSTRUCTION LIMITS	
TOP OF CUT	
TOE OF FILL	
CONSTRUCTION LIMITS INCLUDE BACKSLOPE ROUNDING	
MAP TRANS. TO R/W	12-29-88
MAP REVISED	
STATE APPROVED	1-9-89

STATE OF MONTANA
DEPARTMENT OF HIGHWAYS
LAND REQUIRED FOR RIGHT OF WAY
MADISON COUNTY
SCALE 1" = 50' MAP COMPLETED